

## Profile/Photo Observation Report



Date:	<b>04/22/2018</b>	Weather:		Coding:	<b>PACP 6.0</b>
Pipe Length (ft):	<b>265.4</b>	Owner:	<b>NA</b>	Pre Clean:	<b>No Pre-Cleaning</b>
P.O.#:		Surveyor:	<b>Erik Redinger</b>	PSR:	<b>P-505-066-067</b>
Customer:		Clean Date:	<b>01/01/1900</b>	Shape:	<b>C</b>


Street:	<b>S WILSON ST</b>	Flow Control:	<b>Not Controlled</b>
City:	<b>Hobart, IN</b>	Year Renewed:	
Location:	<b>Light Highway</b>	Tape/Media #:	
Purpose:	<b>Routine Assessment</b>	Dia/Height:	<b>10"</b>
Use:	<b>Sanitary</b>	Material:	<b>VCP</b>
Drain Area:	<b>NA</b>	Lining:	
Category:	<b>NA</b>		
Comment:	<b>P_C at 39 ft nothing visible . Flow direction wrong</b>		
Location Details:		Direction of Survey:	<b>Upstream</b>
US MH:	<b>M-505-067</b>	DS MH:	<b>M-505-066</b>
		Total Length Surveyed (ft):	<b>40.3</b>

O&M Index:	<b>2.00</b>	O&M Quick:	<b>2100</b>	O&M Rating:	<b>2.00</b>
Structural Index:	<b>0.00</b>	Structural Quick:	<b>0000</b>	Structural Rating:	<b>0.00</b>
Overall Index:	<b>2.00</b>	Overall Quick:	<b>2100</b>	Overall Rating:	<b>2.00</b>

The diagram shows a vertical manhole section. At the top is a circle labeled **M-505-066**. At the bottom is a circle labeled **M-505-067**. A red arrow on the left points downwards, labeled **Camera Direction**. A table is positioned to the right of the manhole, with lines connecting its rows to the manhole wall. The table has five columns: **Position**, **Code**, **Observation**, **Video (sec)**, and **Grade**.

Position	Code	Observation	Video (sec)	Grade
.0	AMH	Manhole	10	NA
.0	MWL	Water Level	21	NA
24.9	TF	Tap Factory	83	NA
27.1	TF	Tap Factory	99	NA
40.2	DAZ	Deposits Attached Other	137	M 2
40.3	MSA	Abandoned Survey	148	NA

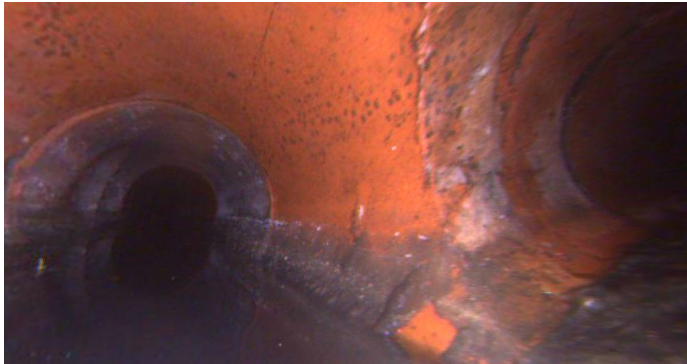




Code: **MWL**  
Description: **Water Level**

Distance (ft): **.0**  
Structural Grade: **0**  
O&M Grade: **0**  
Clock Start/From:  
Clock To:  
1st Value:  
2nd Value:  
Value Percent: **10.000**  
Continuous Index:  
Within 8" of Joint: **NO**  
Remarks:

---



Code: **TF**  
Description: **Tap Factory**


Distance (ft): **24.9**  
Structural Grade: **0**  
O&M Grade: **0**  
Clock Start/From: **4**  
Clock To:  
1st Value: **4.000**  
2nd Value:  
Value Percent:  
Continuous Index:  
Within 8" of Joint:  
Remarks:

---



Code: **TF**  
Description: **Tap Factory**

Distance (ft): **27.1**  
Structural Grade: **0**  
O&M Grade: **0**  
Clock Start/From: **8**  
Clock To:  
1st Value: **4.000**  
2nd Value:  
Value Percent:  
Continuous Index:  
Within 8" of Joint:  
Remarks:



Code: **DAZ**  
Description: **Deposits Attached Other**

Distance (ft): **40.2**  
Structural Grade: **0**  
O&M Grade: **2**  
Clock Start/From: **7**  
Clock To: **5**  
1st Value:  
2nd Value:  
Value Percent: **10.000**  
Continuous Index:  
Within 8" of Joint: **YES**  
Remarks:



Code:	<b>MSA</b>
Description:	<b>Abandoned Survey</b>
Distance (ft):	<b>40.3</b>
Structural Grade:	<b>0</b>
O&M Grade:	<b>0</b>
Clock Start/From:	
Clock To:	
1st Value:	
2nd Value:	
Value Percent:	
Continuous Index:	
Within 8" of Joint:	<b>NO</b>
Remarks:	<b>DAZ</b>