

Profile/Photo Observation Report



| | | | | | |
|-------------------|-------------------|-------------|----------------------|------------|------------------------|
| Date: | 04/22/2018 | Weather: | | Coding: | PACP 6.0 |
| Pipe Length (ft): | 265.4 | Owner: | NA | Pre Clean: | No Pre-Cleaning |
| P.O.#: | | Surveyor: | Erik Redinger | PSR: | P-505-066-067 |
| Customer: | | Clean Date: | 01/01/1900 | Shape: | C |

| | | | |
|-------------------|--|-----------------------------|-----------------------|
| Street: | FOXCROFT STREET | Flow Control: | Not Controlled |
| City: | Hobart, IN | Year Renewed: | |
| Location: | Light Highway | Tape/Media #: | |
| Purpose: | Routine Assessment | Dia/Height: | 10" |
| Use: | Sanitary | Material: | VCP |
| Drain Area: | NA | Lining: | |
| Category: | NA | | |
| Comment: | P_C at 39 ft nothing visible . Flow direction wrong | | |
| Location Details: | | Direction of Survey: | Upstream |
| US MH: | M-505-067 | DS MH: | M-505-066 |
| | | Total Length Surveyed (ft): | 40.3 |

| | | | | | |
|-------------------|-------------|-------------------|-------------|--------------------|-------------|
| O&M Index: | 2.00 | O&M Quick: | 2100 | O&M Rating: | 2.00 |
| Structural Index: | 0.00 | Structural Quick: | 0000 | Structural Rating: | 0.00 |
| Overall Index: | 2.00 | Overall Quick: | 2100 | Overall Rating: | 2.00 |


Camera Direction

M-505-066

M-505-067

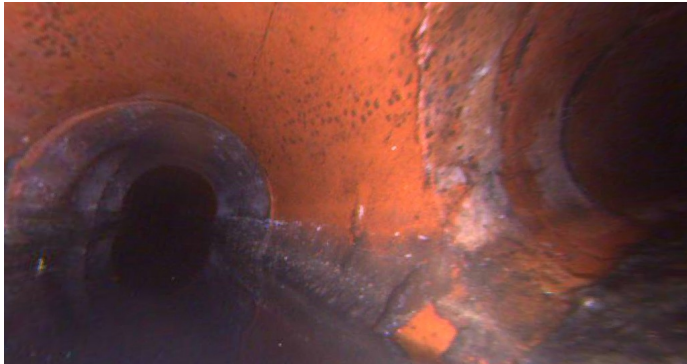
| Position | Code | Observation | Video (sec) | Grade |
|----------|------|-------------------------|-------------|-------|
| .0 | AMH | Manhole | 10 | NA |
| .0 | MWL | Water Level | 21 | NA |
| 24.9 | TF | Tap Factory | 83 | NA |
| 27.1 | TF | Tap Factory | 99 | NA |
| 40.2 | DAZ | Deposits Attached Other | 137 | M 2 |
| 40.3 | MSA | Abandoned Survey | 148 | NA |





Code: **MWL**
Description: **Water Level**

Distance (ft): **.0**
Structural Grade: **0**
O&M Grade: **0**
Clock Start/From:
Clock To:
1st Value:
2nd Value:
Value Percent: **10.000**
Continuous Index:
Within 8" of Joint: **NO**
Remarks:




Code: **TF**
Description: **Tap Factory**

Distance (ft): **24.9**
Structural Grade: **0**
O&M Grade: **0**
Clock Start/From: **4**
Clock To:
1st Value: **4.000**
2nd Value:
Value Percent:
Continuous Index:
Within 8" of Joint:
Remarks:



Code: **TF**
Description: **Tap Factory**

Distance (ft): **27.1**
Structural Grade: **0**
O&M Grade: **0**
Clock Start/From: **8**
Clock To:
1st Value: **4.000**
2nd Value:
Value Percent:
Continuous Index:
Within 8" of Joint:
Remarks:



Code: **DAZ**
Description: **Deposits Attached Other**

Distance (ft): **40.2**
Structural Grade: **0**
O&M Grade: **2**
Clock Start/From: **7**
Clock To: **5**
1st Value:
2nd Value:
Value Percent: **10.000**
Continuous Index:
Within 8" of Joint: **YES**
Remarks:



| | |
|---------------------|-------------------------|
| Code: | MSA |
| Description: | Abandoned Survey |
| Distance (ft): | 40.3 |
| Structural Grade: | 0 |
| O&M Grade: | 0 |
| Clock Start/From: | |
| Clock To: | |
| 1st Value: | |
| 2nd Value: | |
| Value Percent: | |
| Continuous Index: | |
| Within 8" of Joint: | NO |
| Remarks: | DAZ |