


Profile/Photo Observation Report



Date:	04/22/2018	Weather:		Coding:	PACP 6.0
Pipe Length (ft):	321.5	Owner:	NA	Pre Clean:	No Pre-Cleaning
P.O.#:		Surveyor:	Jen Costello	PSR:	P-505-067-070
Customer:		Clean Date:	01/01/1900	Shape:	C


Street:	S WILSON ST	Flow Control:	Not Controlled
City:	Hobart, IN	Year Renewed:	
Location:	Light Highway	Tape/Media #:	
Purpose:	Routine Assessment	Dia/Height:	10"
Use:	Sanitary	Material:	VCP
Drain Area:	NA	Lining:	
Category:	NA		
Comment:	P_C at 22 ft rocks/debris . Flow direction wrong		
Location Details:		Direction of Survey:	Upstream
US MH:	M-505-070	DS MH:	M-505-067
		Total Length Surveyed (ft):	23.9

O&M Index:	0.00	O&M Quick:	0000	O&M Rating:	0.00
Structural Index:	0.00	Structural Quick:	0000	Structural Rating:	0.00
Overall Index:	0.00	Overall Quick:	0000	Overall Rating:	0.00

	Position	Code	Observation	Video (sec)	Grade
					
	.0	AMH	Manhole	10	NA
	.0	MWL	Water Level	21	NA
	23.9	MSA	Abandoned Survey	81	NA

Code: AMH

Description: Manhole



Distance (ft): .0

Structural Grade: 0

O&M Grade: 0

Clock Start/From:

Clock To:

1st Value:

2nd Value:


Value Percent:

Continuous Index:

Within 8" of Joint: NO

Remarks: M-505-067

Code:	MWL
Description:	Water Level



Distance (ft):	.0
Structural Grade:	0
O&M Grade:	0
Clock Start/From:	
Clock To:	
1st Value:	
2nd Value:	
Value Percent:	10.000
Continuous Index:	
Within 8" of Joint:	NO
Remarks:	

Code:	MSA
Description:	Abandoned Survey



Distance (ft):	23.9
Structural Grade:	0
O&M Grade:	0
Clock Start/From:	
Clock To:	
1st Value:	
2nd Value:	
Value Percent:	
Continuous Index:	
Within 8" of Joint:	NO
Remarks:	unknown