

Profile/Photo Observation Report



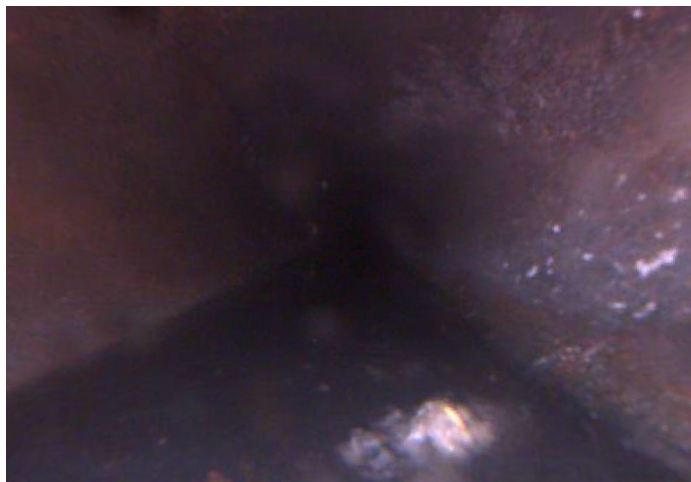
Date:	04/10/2018	Weather:		Coding:	PACP 6.0
Pipe Length (ft):	278.6	Owner:	NA	Pre Clean:	No Pre-Cleaning
P.O.#:		Surveyor:	Michael Carlino	PSR:	P-506-006-005
Customer:		Clean Date:	01/01/1900	Shape:	C

Street:	FOXCROFT STREET	Flow Control:	Not Controlled
City:	Hobart, IN	Year Renewed:	
Location:	Yard	Tape/Media #:	
Purpose:	Routine Assessment	Dia/Height:	12"
Use:	Sanitary	Material:	VCP
Drain Area:	NA	Lining:	
Category:	NA		
Comment:	False MH_F, P_C debris.		

Location Details:		Direction of Survey:	Downstream
US MH:	M-506-006	DS MH:	M-506-005
		Total Length Surveyed (ft):	22.9


O&M Index:	3.00	O&M Quick:	3100	O&M Rating:	3.00
Structural Index:	0.00	Structural Quick:	0000	Structural Rating:	0.00
Overall Index:	3.00	Overall Quick:	3100	Overall Rating:	3.00

	Position	Code	Observation	Video (sec)	Grade
	.0	AMH	Manhole	10	NA
	.0	MWL	Water Level	21	NA
	20.1	DAE	Deposits Attached Encrustation	73	M 3
	22.9	MSA	Abandoned Survey	90	NA

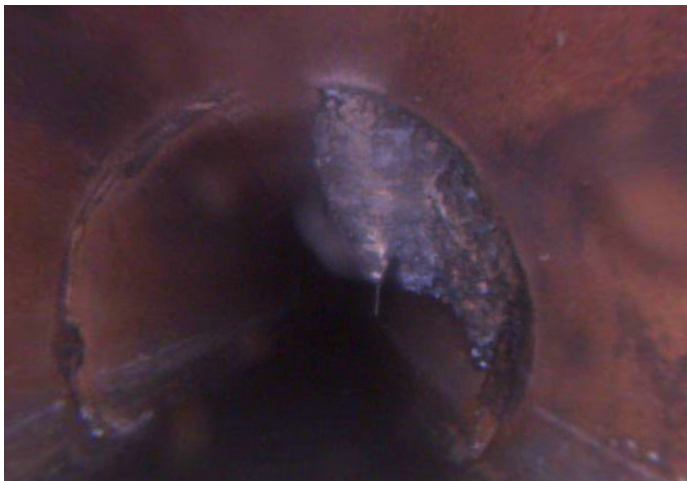


Code: **AMH**
 Description: **Manhole**

 Distance (ft): **.0**
 Structural Grade: **0**
 O&M Grade: **0**
 Clock Start/From:
 Clock To:
 1st Value:
 2nd Value:
 Value Percent:
 Continuous Index:
 Within 8" of Joint: **NO**
 Remarks: **M-506-006**



Code:	MWL
Description:	Water Level
Distance (ft):	.0
Structural Grade:	0
O&M Grade:	0
Clock Start/From:	
Clock To:	
1st Value:	
2nd Value:	
Value Percent:	10.000
Continuous Index:	
Within 8" of Joint:	NO
Remarks:	



Code:	DAE
Description:	Deposits Attached Encrustation
Distance (ft):	20.1
Structural Grade:	0
O&M Grade:	3
Clock Start/From:	12
Clock To:	3
1st Value:	
2nd Value:	
Value Percent:	15.000
Continuous Index:	
Within 8" of Joint:	YES
Remarks:	



Code:	MSA
Description:	Abandoned Survey
Distance (ft):	22.9
Structural Grade:	0
O&M Grade:	0
Clock Start/From:	
Clock To:	
1st Value:	
2nd Value:	
Value Percent:	
Continuous Index:	
Within 8" of Joint:	NO
Remarks:	Unknown