


Profile/Photo Observation Report



| | | | | | |
|-------------------|-------------------|-------------|------------------------|------------|------------------------|
| Date: | 04/07/2018 | Weather: | | Coding: | PACP 6.0 |
| Pipe Length (ft): | 203.4 | Owner: | NA | Pre Clean: | No Pre-Cleaning |
| P.O.#: | | Surveyor: | Byrd Fitzgerald | PSR: | P-506-013-012 |
| Customer: | | Clean Date: | 01/01/1900 | Shape: | C |

| | | | |
|-------------------|--|-----------------------------|-----------------------|
| Street: | W 7TH PL | Flow Control: | Not Controlled |
| City: | Hobart, IN | Year Renewed: | |
| Location: | Yard | Tape/Media #: | |
| Purpose: | Routine Assessment | Dia/Height: | 10" |
| Use: | Sanitary | Material: | VCP |
| Drain Area: | NA | Lining: | |
| Category: | NA | | |
| Comment: | Roll_Max 27lf debris, flow direction is marked wrong. | | |
| Location Details: | | Direction of Survey: | Upstream |
| US MH: | M-506-012 | DS MH: | M-506-013 |
| | | Total Length Surveyed (ft): | 28.7 |

| | | | | | |
|-------------------|-------------|-------------------|-------------|--------------------|-------------|
| O&M Index: | 2.00 | O&M Quick: | 2400 | O&M Rating: | 8.00 |
| Structural Index: | 0.00 | Structural Quick: | 0000 | Structural Rating: | 0.00 |
| Overall Index: | 2.00 | Overall Quick: | 2400 | Overall Rating: | 8.00 |

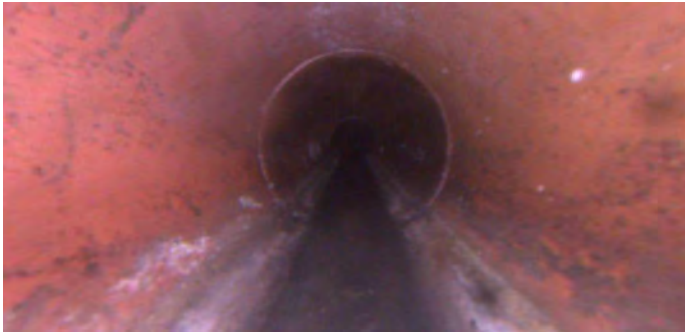
| | Position | Code | Observation | Video (sec) | Grade |
|--|----------|----------|------------------------|-------------|-------|
|  | .0 | AMH | Manhole | 10 | NA |
| | .0 | MWL | Water Level | 21 | NA |
| | 8.7 | DSZ(S01) | Deposits Settled Other | 50 | M 2 |
| | 11.7 | TF | Tap Factory | 69 | NA |
| | 28.7 | MSA | Abandoned Survey | 117 | NA |
| | 28.7 | DSZ(F01) | Deposits Settled Other | 128 | M 2 |

Code: **AMH**
Description: **Manhole**



Distance (ft): **.0**
Structural Grade: **0**
O&M Grade: **0**
Clock Start/From:
Clock To:
1st Value:
2nd Value:
Value Percent:
Continuous Index:
Within 8" of Joint: **NO**
Remarks: **M-506-013**

| | |
|--------------|--------------------|
| Code: | MWL |
| Description: | Water Level |



| | |
|---------------------|--------------|
| Distance (ft): | .0 |
| Structural Grade: | 0 |
| O&M Grade: | 0 |
| Clock Start/From: | |
| Clock To: | |
| 1st Value: | |
| 2nd Value: | |
| Value Percent: | 5.000 |
| Continuous Index: | |
| Within 8" of Joint: | NO |
| Remarks: | |

| | |
|--------------|-------------------------------|
| Code: | DSZ |
| Description: | Deposits Settled Other |




| | |
|---------------------|---------------|
| Distance (ft): | 8.7 |
| Structural Grade: | 0 |
| O&M Grade: | 2 |
| Clock Start/From: | 6 |
| Clock To: | |
| 1st Value: | |
| 2nd Value: | |
| Value Percent: | 5.000 |
| Continuous Index: | S01 |
| Within 8" of Joint: | NO |
| Remarks: | tissue |

Code: **TF**
Description: **Tap Factory**



Distance (ft): **11.7**
Structural Grade: **0**
O&M Grade: **0**
Clock Start/From: **9**
Clock To:
1st Value: **4.000**
2nd Value:
Value Percent:
Continuous Index:
Within 8" of Joint: **YES**
Remarks:

Code: **MSA**
Description: **Abandoned Survey**



Distance (ft): **28.7**
Structural Grade: **0**
O&M Grade: **0**
Clock Start/From:
Clock To:
1st Value:
2nd Value:
Value Percent:
Continuous Index:
Within 8" of Joint: **NO**
Remarks: **no blockage**



| | |
|---------------------|-------------------------------|
| Code: | DSZ |
| Description: | Deposits Settled Other |
| Distance (ft): | 28.7 |
| Structural Grade: | 0 |
| O&M Grade: | 2 |
| Clock Start/From: | 6 |
| Clock To: | |
| 1st Value: | |
| 2nd Value: | |
| Value Percent: | 5.000 |
| Continuous Index: | F01 |
| Within 8" of Joint: | NO |
| Remarks: | tissue |