


Profile/Photo Observation Report



Date:	04/07/2018	Weather:		Coding:	PACP 6.0
Pipe Length (ft):	203.4	Owner:	NA	Pre Clean:	No Pre-Cleaning
P.O.#:		Surveyor:	Byrd Fitzgerald	PSR:	P-506-013-012
Customer:		Clean Date:	01/01/1900	Shape:	C

Street:	FOXCROFT STREET	Flow Control:	Not Controlled
City:	Hobart, IN	Year Renewed:	
Location:	Yard	Tape/Media #:	
Purpose:	Routine Assessment	Dia/Height:	10"
Use:	Sanitary	Material:	VCP
Drain Area:	NA	Lining:	
Category:	NA		
Comment:	Roll_Max 30lf debris, flow direction is marked wrong.		
Location Details:		Direction of Survey:	Downstream
US MH:	M-506-012	DS MH:	M-506-013
		Total Length Surveyed (ft):	31.9

O&M Index:	2.13	O&M Quick:	3127	O&M Rating:	17.00
Structural Index:	0.00	Structural Quick:	0000	Structural Rating:	0.00
Overall Index:	2.13	Overall Quick:	3127	Overall Rating:	17.00

	Position	Code	Observation	Video (sec)	Grade
					
	.0	AMH	Manhole	10	NA
	.0	MWL	Water Level	21	NA
	7.8	DAZ(S01)	Deposits Attached Other	50	M 2
	18.9	DAE	Deposits Attached Encrustation	85	M 2
	30.4	DSZ	Deposits Settled Other	120	M 3
	31.3	DAE	Deposits Attached Encrustation	133	M 2
	31.9	MSA	Abandoned Survey	146	NA
	31.9	DAZ(F01)	Deposits Attached Other	157	M 2

Code: **AMH**
Description: **Manhole**




Distance (ft): **.0**
Structural Grade: **0**
O&M Grade: **0**
Clock Start/From:
Clock To:
1st Value:
2nd Value:
Value Percent:
Continuous Index:
Within 8" of Joint: **NO**
Remarks: **M-506-012**

Code:	MWL
Description:	Water Level



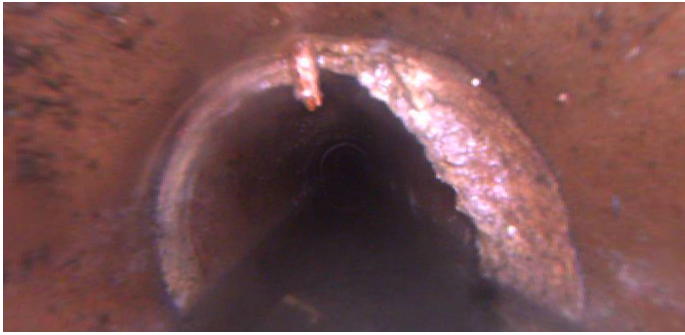
Distance (ft):	.0
Structural Grade:	0
O&M Grade:	0
Clock Start/From:	
Clock To:	
1st Value:	
2nd Value:	
Value Percent:	5.000
Continuous Index:	
Within 8" of Joint:	NO
Remarks:	

Code:	DAZ
Description:	Deposits Attached Other




Distance (ft):	7.8
Structural Grade:	0
O&M Grade:	2
Clock Start/From:	7
Clock To:	5
1st Value:	
2nd Value:	
Value Percent:	5.000
Continuous Index:	S01
Within 8" of Joint:	YES
Remarks:	into barrel

Code: **DAE**
Description: **Deposits Attached Encrustation**



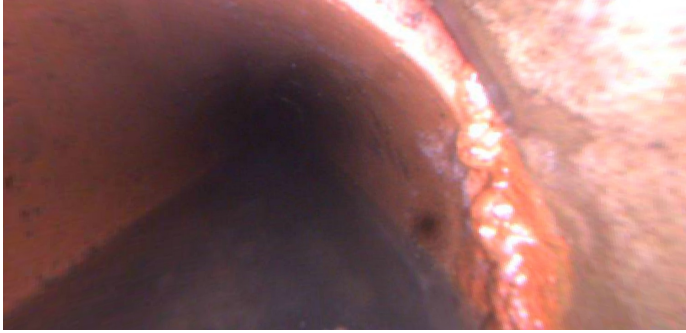
Distance (ft): **18.9**
Structural Grade: **0**
O&M Grade: **2**
Clock Start/From: **12**
Clock To: **5**
1st Value:
2nd Value:
Value Percent: **10.000**
Continuous Index:
Within 8" of Joint: **YES**
Remarks:

Code: **DSZ**
Description: **Deposits Settled Other**




Distance (ft): **30.4**
Structural Grade: **0**
O&M Grade: **3**
Clock Start/From: **6**
Clock To:
1st Value:
2nd Value:
Value Percent: **20.000**
Continuous Index:
Within 8" of Joint: **NO**
Remarks: **tissue/debris**

Code: **DAE**
Description: **Deposits Attached Encrustation**



Distance (ft): **31.3**
Structural Grade: **0**
O&M Grade: **2**
Clock Start/From: **3**
Clock To: **5**
1st Value:
2nd Value:
Value Percent: **5.000**
Continuous Index:
Within 8" of Joint: **YES**
Remarks:

Code: **MSA**
Description: **Abandoned Survey**



Distance (ft): **31.9**
Structural Grade: **0**
O&M Grade: **0**
Clock Start/From:
Clock To:
1st Value:
2nd Value:
Value Percent:
Continuous Index:
Within 8" of Joint: **NO**
Remarks: **dsz**



Code:	DAZ
Description:	Deposits Attached Other
Distance (ft):	31.9
Structural Grade:	0
O&M Grade:	2
Clock Start/From:	7
Clock To:	5
1st Value:	
2nd Value:	
Value Percent:	5.000
Continuous Index:	F01
Within 8" of Joint:	YES
Remarks:	into barrel