


Profile/Photo Observation Report



Date:	04/07/2018	Weather:		Coding:	PACP 6.0
Pipe Length (ft):	202.4	Owner:	NA	Pre Clean:	No Pre-Cleaning
P.O.#:		Surveyor:	Jen Costello	PSR:	P-506-014-013
Customer:		Clean Date:	01/01/1900	Shape:	C

Street:	FOXCROFT STREET	Flow Control:	Not Controlled
City:	Hobart, IN	Year Renewed:	
Location:	Yard	Tape/Media #:	
Purpose:	Routine Assessment	Dia/Height:	10"
Use:	Sanitary	Material:	VCP
Drain Area:	NA	Lining:	
Category:	NA		
Comment:	P_C build up on pipe, flow direction is marked wrong.		
Location Details:		Direction of Survey:	Upstream
US MH:	M-506-013	DS MH:	M-506-014
		Total Length Surveyed (ft):	6.7

O&M Index:	2.00	O&M Quick:	2400	O&M Rating:	8.00
Structural Index:	0.00	Structural Quick:	0000	Structural Rating:	0.00
Overall Index:	2.00	Overall Quick:	2400	Overall Rating:	8.00


	Position	Code	Observation	Video (sec)	Grade
	.0	AMH	Manhole	10	NA
	.0	MWL	Water Level	21	NA
	2.2	IW	Infil Weeper	37	M 2
	2.2	DAE	Deposits Attached Encrustation	48	M 2
	6.0	IW	Infil Weeper	67	M 2
	6.0	DAE	Deposits Attached Encrustation	78	M 2
	6.7	MSA	Abandoned Survey	91	NA

Code: **AMH**
Description: **Manhole**




Distance (ft): **.0**
Structural Grade: **0**
O&M Grade: **0**
Clock Start/From:
Clock To:
1st Value:
2nd Value:
Value Percent:
Continuous Index:
Within 8" of Joint: **NO**
Remarks: **M-506-014**

Code:	MWL
Description:	Water Level




Distance (ft):	.0
Structural Grade:	0
O&M Grade:	0
Clock Start/From:	
Clock To:	
1st Value:	
2nd Value:	
Value Percent:	5.000
Continuous Index:	
Within 8" of Joint:	NO
Remarks:	

Code:	IW
Description:	Infil Weeper



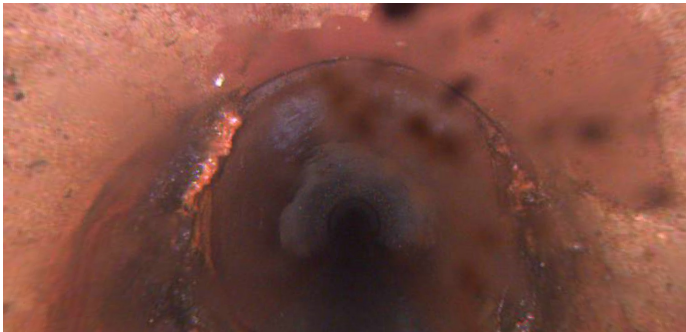
Distance (ft):	2.2
Structural Grade:	0
O&M Grade:	2
Clock Start/From:	9
Clock To:	11
1st Value:	
2nd Value:	
Value Percent:	
Continuous Index:	
Within 8" of Joint:	YES
Remarks:	

Code:	DAE
Description:	Deposits Attached Encrustation



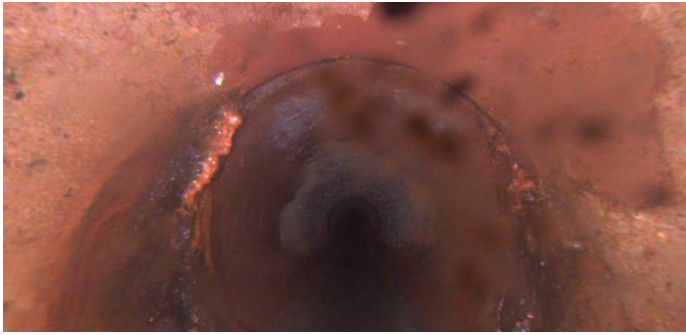
Distance (ft):	2.2
Structural Grade:	0
O&M Grade:	2
Clock Start/From:	8
Clock To:	12
1st Value:	
2nd Value:	
Value Percent:	5.000
Continuous Index:	
Within 8" of Joint:	YES
Remarks:	

Code:	IW
Description:	Infil Weeper



Distance (ft):	6.0
Structural Grade:	0
O&M Grade:	2
Clock Start/From:	8
Clock To:	4
1st Value:	
2nd Value:	
Value Percent:	
Continuous Index:	
Within 8" of Joint:	YES
Remarks:	

Code: **DAE**
Description: **Deposits Attached Encrustation**



Distance (ft): **6.0**
Structural Grade: **0**
O&M Grade: **2**
Clock Start/From: **8**
Clock To: **4**
1st Value:
2nd Value:
Value Percent: **5.000**
Continuous Index:
Within 8" of Joint: **YES**
Remarks:

Code: **MSA**
Description: **Abandoned Survey**



Distance (ft): **6.7**
Structural Grade: **0**
O&M Grade: **0**
Clock Start/From:
Clock To:
1st Value:
2nd Value:
Value Percent:
Continuous Index:
Within 8" of Joint: **NO**
Remarks: **DAE**