

## Profile/Photo Observation Report



Date:	<b>04/07/2018</b>	Weather:		Coding:	<b>PACP 6.0</b>
Pipe Length (ft):	<b>202.8</b>	Owner:	<b>NA</b>	Pre Clean:	<b>No Pre-Cleaning</b>
P.O.#:		Surveyor:	<b>Jen Costello</b>	PSR:	<b>P-506-016-015</b>
Customer:		Clean Date:	<b>01/01/1900</b>	Shape:	<b>C</b>

Street:	<b>FOXCROFT STREET</b>	Flow Control:	<b>Not Controlled</b>
City:	<b>Hobart, IN</b>	Year Renewed:	
Location:	<b>Yard</b>	Tape/Media #:	
Purpose:	<b>Routine Assessment</b>	Dia/Height:	<b>10"</b>
Use:	<b>Sanitary</b>	Material:	<b>VCP</b>
Drain Area:	<b>NA</b>	Lining:	
Category:	<b>NA</b>		
Comment:	<b>P_C DAE 16lf, flow direction is marked wrong.</b>		
Location Details:		Direction of Survey:	<b>Upstream</b>
US MH:	<b>M-506-015</b>	DS MH:	<b>M-506-016</b>
		Total Length Surveyed (ft):	<b>18.0</b>

O&M Index:	<b>2.00</b>	O&M Quick:	<b>2100</b>	O&M Rating:	<b>2.00</b>
Structural Index:	<b>2.00</b>	Structural Quick:	<b>2200</b>	Structural Rating:	<b>4.00</b>
Overall Index:	<b>2.00</b>	Overall Quick:	<b>2300</b>	Overall Rating:	<b>6.00</b>

	Position	Code	Observation	Video (sec)	Grade
	.0	AMH	Manhole	10	NA
	.0	MWL	Water Level	22	NA
	3.3	CL	Crack Longitudinal	40	S 2
	9.1	TF	Tap Factory	65	NA
	17.1	CL	Crack Longitudinal	95	S 2
	17.1	DAE	Deposits Attached Encrustation	106	M 2
	18.0	MSA	Abandoned Survey	120	NA

Code: **AMH**  
Description: **Manhole**



Distance (ft): **.0**  
Structural Grade: **0**  
O&M Grade: **0**  
Clock Start/From:  
Clock To:  
1st Value:  
2nd Value:  
Value Percent:  
Continuous Index:  
Within 8" of Joint: **NO**  
Remarks: **M-506-016**

---


Code:	<b>MWL</b>
Description:	<b>Water Level</b>



Distance (ft):	<b>.0</b>
Structural Grade:	<b>0</b>
O&M Grade:	<b>0</b>
Clock Start/From:	
Clock To:	
1st Value:	
2nd Value:	
Value Percent:	<b>5.000</b>
Continuous Index:	
Within 8" of Joint:	<b>NO</b>
Remarks:	

---

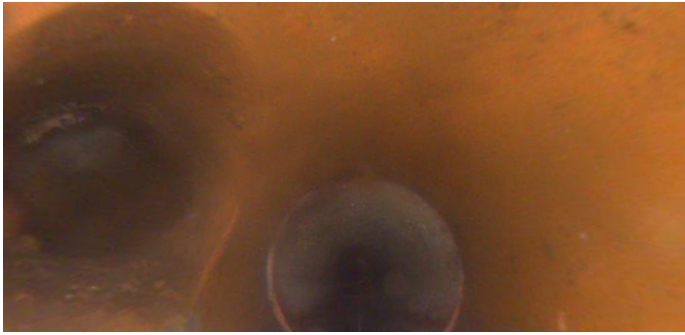
Code:	<b>CL</b>
Description:	<b>Crack Longitudinal</b>



Distance (ft):	<b>3.3</b>
Structural Grade:	<b>2</b>
O&M Grade:	<b>0</b>
Clock Start/From:	<b>1</b>
Clock To:	
1st Value:	
2nd Value:	
Value Percent:	
Continuous Index:	
Within 8" of Joint:	<b>YES</b>
Remarks:	

---

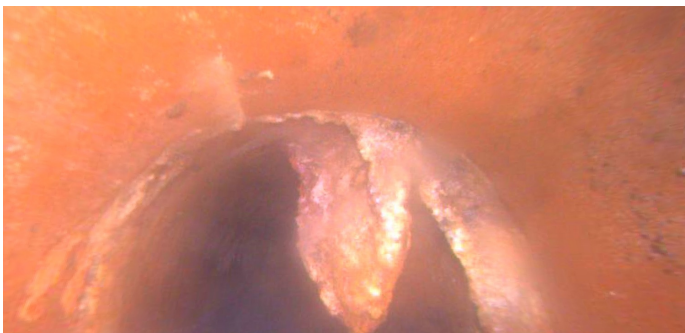
Code: **TF**  
Description: **Tap Factory**



Distance (ft): **9.1**  
Structural Grade: **0**  
O&M Grade: **0**  
Clock Start/From: **3**  
Clock To:  
1st Value: **4.000**  
2nd Value:  
Value Percent:  
Continuous Index:  
Within 8" of Joint:  
Remarks:

---

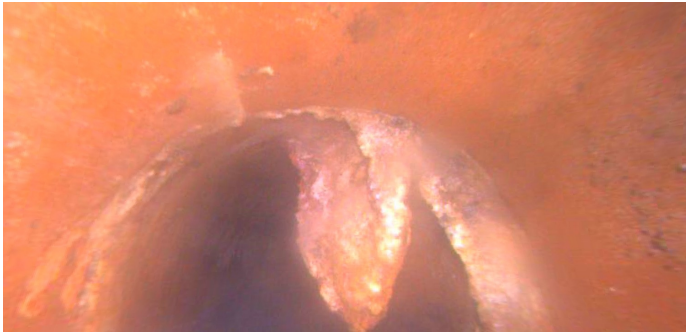
Code: **CL**  
Description: **Crack Longitudinal**



Distance (ft): **17.1**  
Structural Grade: **2**  
O&M Grade: **0**  
Clock Start/From: **12**  
Clock To:  
1st Value:  
2nd Value:  
Value Percent:  
Continuous Index:  
Within 8" of Joint: **YES**  
Remarks:

---

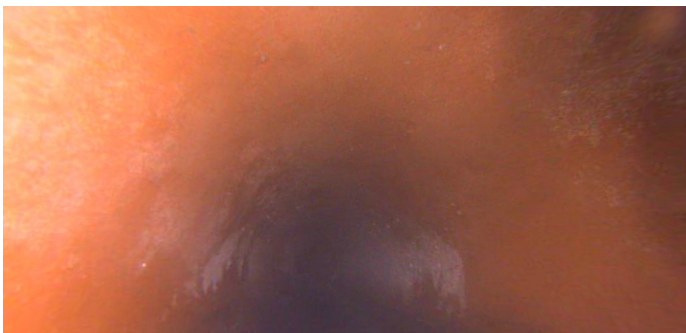
Code: **DAE**  
Description: **Deposits Attached Encrustation**



Distance (ft): **17.1**  
Structural Grade: **0**  
O&M Grade: **2**  
Clock Start/From: **8**  
Clock To: **4**  
1st Value:  
2nd Value:  
Value Percent: **10.000**  
Continuous Index:  
Within 8" of Joint: **YES**  
Remarks:

---

Code: **MSA**  
Description: **Abandoned Survey**



Distance (ft): **18.0**  
Structural Grade: **0**  
O&M Grade: **0**  
Clock Start/From:  
Clock To:  
1st Value:  
2nd Value:  
Value Percent:  
Continuous Index:  
Within 8" of Joint: **NO**  
Remarks: **dae**