


Profile/Photo Observation Report



Date:	04/06/2018	Weather:		Coding:	PACP 6.0
Pipe Length (ft):	250.5	Owner:	NA	Pre Clean:	No Pre-Cleaning
P.O.#:		Surveyor:	Mark Ruby	PSR:	P-506-030-029
Customer:		Clean Date:	01/01/1900	Shape:	C

Street:	RIVER TERR	Flow Control:	Not Controlled
City:	Hobart, IN	Year Renewed:	
Location:	Yard	Tape/Media #:	
Purpose:	Routine Assessment	Dia/Height:	10"
Use:	Sanitary	Material:	VCP
Drain Area:	NA	Lining:	
Category:	NA		
Comment:			
Location Details:		Direction of Survey:	Downstream
US MH:	M-506-029	DS MH:	M-506-030
		Total Length Surveyed (ft):	82.7

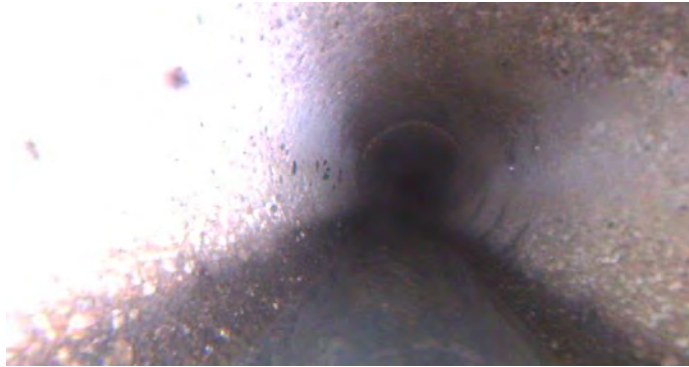
O&M Index:	0.00	O&M Quick:	0000	O&M Rating:	0.00
Structural Index:	0.00	Structural Quick:	0000	Structural Rating:	0.00
Overall Index:	0.00	Overall Quick:	0000	Overall Rating:	0.00

	Position	Code	Observation	Video (sec)	Grade
					
	.0	AMH	Manhole	10	NA
	.0	MWL	Water Level	21	NA
	82.7	MSA	Abandoned Survey	198	NA




Code: **AMH**
 Description: **Manhole**

Distance (ft): **.0**
 Structural Grade: **0**
 O&M Grade: **0**
 Clock Start/From:
 Clock To:
 1st Value:
 2nd Value:
 Value Percent:
 Continuous Index:
 Within 8" of Joint: **NO**
 Remarks: **M-506-029**



Code: **MWL**
Description: **Water Level**

Distance (ft): **.0**
Structural Grade: **0**
O&M Grade: **0**
Clock Start/From:
Clock To:
1st Value:
2nd Value:
Value Percent: **10.000**
Continuous Index:
Within 8" of Joint: **NO**
Remarks:



Code: **MSA**
Description: **Abandoned Survey**

Distance (ft): **82.7**
Structural Grade: **0**
O&M Grade: **0**
Clock Start/From:
Clock To:
1st Value:
2nd Value:
Value Percent:
Continuous Index:
Within 8" of Joint: **NO**
Remarks: **No blockage**