

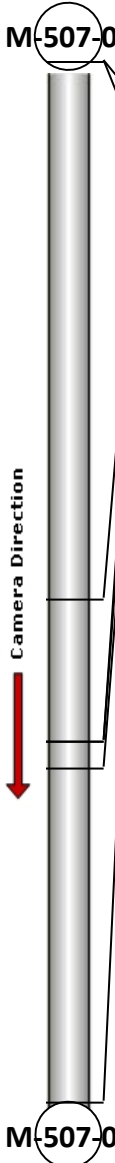
Profile/Photo Observation Report



Date:	03/29/2018	Weather:		Coding:	PACP 6.0
Pipe Length (ft):	208.6	Owner:	NA	Pre Clean:	No Pre-Cleaning
P.O.#:		Surveyor:	Jen Costello	PSR:	P-507-013-012
Customer:		Clean Date:	01/01/1900	Shape:	C

Street:	FOXCROFT STREET	Flow Control:	Not Controlled
City:	Hobart, IN	Year Renewed:	
Location:	Yard	Tape/Media #:	
Purpose:	Routine Assessment	Dia/Height:	12"
Use:	Sanitary	Material:	VCP
Drain Area:	NA	Lining:	
Category:	NA		
Comment:	R_M at 24 ft debris . Flow direction wrong		
Location Details:		Direction of Survey:	Upstream
US MH:	M-507-012	DS MH:	M-507-013
		Total Length Surveyed (ft):	25.9

O&M Index:	1.67	O&M Quick:	2211	O&M Rating:	5.00
Structural Index:	2.00	Structural Quick:	2100	Structural Rating:	2.00
Overall Index:	1.75	Overall Quick:	2311	Overall Rating:	7.00


	Position	Code	Observation	Video (sec)	Grade
					
	.0	AMH	Manhole	10	NA
	.0	MWL	Water Level	21	NA
	13.4	RFJ	Roots Fine Joint	60	M 1
	16.9	CL	Crack Longitudinal	78	S 2
	16.9	DAE	Deposits Attached Encrustation	90	M 2
	17.6	DAR	Deposits Attached Ragging	103	M 2
	25.9	MSA	Abandoned Survey	132	NA

Code: **AMH**
Description: **Manhole**



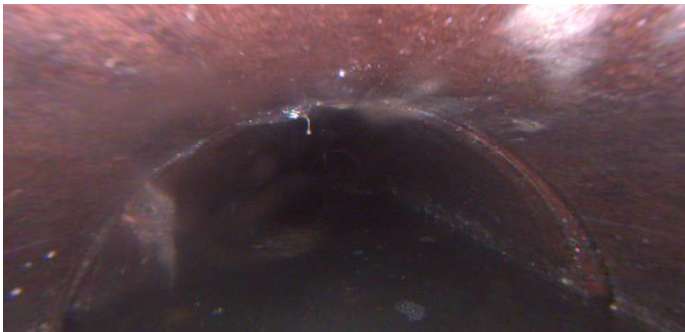
Distance (ft): **.0**
Structural Grade: **0**
O&M Grade: **0**
Clock Start/From:
Clock To:
1st Value:
2nd Value:
Value Percent:
Continuous Index:
Within 8" of Joint: **NO**
Remarks: **M-507-013**

Code:	MWL
Description:	Water Level



Distance (ft):	.0
Structural Grade:	0
O&M Grade:	0
Clock Start/From:	
Clock To:	
1st Value:	
2nd Value:	
Value Percent:	40.000
Continuous Index:	
Within 8" of Joint:	NO
Remarks:	

Code:	RFJ
Description:	Roots Fine Joint



Distance (ft):	13.4
Structural Grade:	0
O&M Grade:	1
Clock Start/From:	10
Clock To:	
1st Value:	
2nd Value:	
Value Percent:	
Continuous Index:	
Within 8" of Joint:	YES
Remarks:	

Code: **CL**
Description: **Crack Longitudinal**




Distance (ft): **16.9**
Structural Grade: **2**
O&M Grade: **0**
Clock Start/From: **1**
Clock To:
1st Value:
2nd Value:
Value Percent:
Continuous Index:
Within 8" of Joint:
Remarks:

Code: **DAE**
Description: **Deposits Attached Encrustation**



Distance (ft): **16.9**
Structural Grade: **0**
O&M Grade: **2**
Clock Start/From: **1**
Clock To:
1st Value:
2nd Value:
Value Percent: **5.000**
Continuous Index:
Within 8" of Joint: **NO**
Remarks:

Code: **DAR**
Description: **Deposits Attached Ragging**



Distance (ft): **17.6**
Structural Grade: **0**
O&M Grade: **2**
Clock Start/From: **12**
Clock To:
1st Value:
2nd Value:
Value Percent: **5.000**
Continuous Index:
Within 8" of Joint: **NO**
Remarks:

Code: **MSA**
Description: **Abandoned Survey**



Distance (ft): **25.9**
Structural Grade: **0**
O&M Grade: **0**
Clock Start/From:
Clock To:
1st Value:
2nd Value:
Value Percent:
Continuous Index:
Within 8" of Joint: **NO**
Remarks: **DEBRIS UNDER WATER**