

Profile/Photo Observation Report

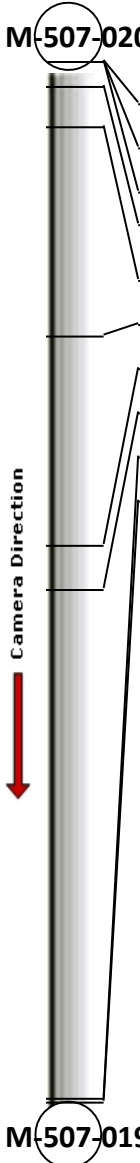


Date:	10/09/2018	Weather:		Coding:	PACP 6.0
Pipe Length (ft):	218.0	Owner:	NA	Pre Clean:	Not Known
P.O.#:		Surveyor:	Selasie Honu	PSR:	P-507-020-019
Customer:		Clean Date:	01/01/1900	Shape:	C

Street:	OFF COLORADO CT	Flow Control:	Not Controlled
City:	Hobart, IN	Year Renewed:	
Location:	Light Highway	Tape/Media #:	
Purpose:	Routine Assessment	Dia/Height:	12"
Use:	Sanitary	Material:	VCP
Drain Area:	NA	Lining:	
Category:	NA		
Comment:			

Location Details:		Direction of Survey:	Upstream
US MH:	M-507-019	DS MH:	M-507-020
		Total Length Surveyed (ft):	205.3

O&M Index:	1.08	O&M Quick:	211A	O&M Rating:	13.00
Structural Index:	0.00	Structural Quick:	0000	Structural Rating:	0.00
Overall Index:	1.08	Overall Quick:	211A	Overall Rating:	13.00

	Position	Code	Observation	Video (sec)	Grade
	.0	AMH	Manhole	10	NA
	.0	MWL	Water Level	21	NA
	.0	RFJ	Roots Fine Joint	33	M 1
	7.1	RFJ	Roots Fine Joint	58	M 1
	12.8	RFJ(S01)	Roots Fine Joint	81	M 1
	54.0	RFJ(F01)	Roots Fine Joint	175	M 1
	95.4	TF	Tap Factory	269	NA
	104.1	RFJ	Roots Fine Joint	298	M 1
	204.7	DSZ	Deposits Settled Other	510	M 2
	205.3	MSA	Abandoned Survey	523	NA

Code: **AMH**
Description: **Manhole**



Distance (ft): **.0**
Structural Grade: **0**
O&M Grade: **0**
Clock Start/From:
Clock To:
1st Value:
2nd Value:
Value Percent:
Continuous Index:
Within 8" of Joint: **NO**
Remarks: **M-507-020**

Code:	MWL
Description:	Water Level



Distance (ft):	.0
Structural Grade:	0
O&M Grade:	0
Clock Start/From:	
Clock To:	
1st Value:	
2nd Value:	
Value Percent:	5.000
Continuous Index:	
Within 8" of Joint:	NO
Remarks:	

Code:	RFJ
Description:	Roots Fine Joint



Distance (ft):	.0
Structural Grade:	0
O&M Grade:	1
Clock Start/From:	12
Clock To:	3
1st Value:	
2nd Value:	
Value Percent:	
Continuous Index:	
Within 8" of Joint:	YES
Remarks:	

Code: **RFJ**
Description: **Roots Fine Joint**



Distance (ft): **7.1**
Structural Grade: **0**
O&M Grade: **1**
Clock Start/From: **3**
Clock To:
1st Value:
2nd Value:
Value Percent:
Continuous Index:
Within 8" of Joint: **YES**
Remarks:

Code: **RFJ**
Description: **Roots Fine Joint**



Distance (ft): **12.8**
Structural Grade: **0**
O&M Grade: **1**
Clock Start/From: **8**
Clock To: **4**
1st Value:
2nd Value:
Value Percent:
Continuous Index: **S01**
Within 8" of Joint: **YES**
Remarks:

Code: **RFJ**
Description: **Roots Fine Joint**




Distance (ft): **54.0**
Structural Grade: **0**
O&M Grade: **1**
Clock Start/From: **8**
Clock To: **4**
1st Value:
2nd Value:
Value Percent:
Continuous Index: **F01**
Within 8" of Joint: **YES**
Remarks:

Code: **TF**
Description: **Tap Factory**



Distance (ft): **95.4**
Structural Grade: **0**
O&M Grade: **0**
Clock Start/From: **10**
Clock To:
1st Value: **4.000**
2nd Value:
Value Percent:
Continuous Index:
Within 8" of Joint:
Remarks:

Code: **RFJ**
Description: **Roots Fine Joint**

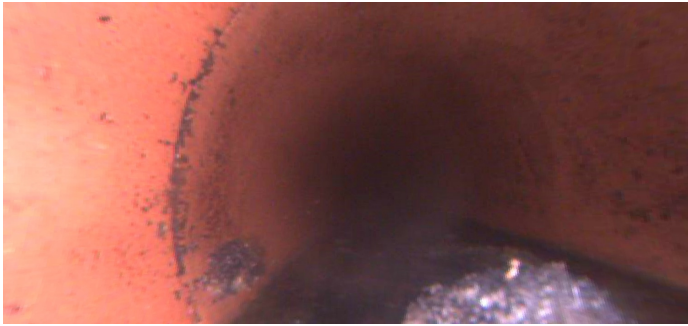


Distance (ft): **104.1**
Structural Grade: **0**
O&M Grade: **1**
Clock Start/From: **3**
Clock To: **4**
1st Value:
2nd Value:
Value Percent:
Continuous Index:
Within 8" of Joint: **YES**
Remarks:

Code: **DSZ**
Description: **Deposits Settled Other**



Distance (ft): **204.7**
Structural Grade: **0**
O&M Grade: **2**
Clock Start/From: **4**
Clock To: **6**
1st Value:
2nd Value:
Value Percent: **10.000**
Continuous Index:
Within 8" of Joint: **YES**
Remarks: **mixed material**



Code:	MSA
Description:	Abandoned Survey
Distance (ft):	205.3
Structural Grade:	0
O&M Grade:	0
Clock Start/From:	
Clock To:	
1st Value:	
2nd Value:	
Value Percent:	
Continuous Index:	
Within 8" of Joint:	NO
Remarks:	camera stopped