


Profile/Photo Observation Report




Date:	01/16/2025	Weather:		Coding:	PACP 7.0
Pipe Length (ft):	420.0	Owner:	City of Hobart	Pre Clean:	Heavy Cleaning
P.O.#:	YES502259	Surveyor:	S. Bucklin	PSR:	P-507-044-043
Customer:	City of Hobart	Clean Date:	12/05/2024	Shape:	C

Street:	South Delaware Street	Flow Control:	Not Controlled
City:	Hobart, IN	Year Renewed:	
Location:	Local rural streets with light traffic, t	Tape/Media #:	
Purpose:	Sewer System Evaluation Survey (SS	Dia/Height:	15"
Use:	Sanitary Sewage Pipe	Material:	PVC
Drain Area:		Lining:	None
Category:	NA		
Comment:			
Location Details:		Direction of Survey:	Upstream
US MH:	M-507-044	DS MH:	M-507-043
		Total Length Surveyed (ft):	267.3

O&M Index:	3.33	O&M Quick:	4221	O&M Rating:	10.00
Structural Index:	5.00	Structural Quick:	5200	Structural Rating:	10.00
Overall Index:	4.00	Overall Quick:	5242	Overall Rating:	20.00

	Position	Code	Observation	Video (sec)	Grade
	.0	AMH	Manhole	0	NA
	.0	MWL	Miscellaneous Water Level	86	NA
	265.6	HVV	Hole Void Visible	855	S 5
	265.6	IRB	Infiltration Runner Barrel	863	M 4
	265.7	HVV	Hole Void Visible	901	S 5
	265.8	IRB	Infiltration Runner Barrel	909	M 4
	266.1	OBP	Obstruction External Pipe or Cable	953	M 2
	267.3	MSA	Miscellaneous Survey Abandoned	1043	NA



Code: **AMH**
Description: **Manhole**

Distance (ft): **.0**
Structural Grade: **0**
O&M Grade: **0**
Clock Start/From:
Clock To:
1st Value:
2nd Value:
Value Percent:
Continuous Index:
Within 8" of Joint: **NO**
Remarks: **M-507-043**



Code:	MWL
Description:	Miscellaneous Water Level
Distance (ft):	.0
Structural Grade:	0
O&M Grade:	0
Clock Start/From:	
Clock To:	
1st Value:	
2nd Value:	
Value Percent:	15.000
Continuous Index:	
Within 8" of Joint:	NO
Remarks:	




Code:	HVV
Description:	Hole Void Visible
Distance (ft):	265.6
Structural Grade:	5
O&M Grade:	0
Clock Start/From:	3
Clock To:	
1st Value:	
2nd Value:	
Value Percent:	
Continuous Index:	
Within 8" of Joint:	YES
Remarks:	




Code: **IRB**
 Description: **Infiltration Runner Barrel**

Distance (ft): **265.6**
 Structural Grade: **0**
 O&M Grade: **4**
 Clock Start/From: **3**
 Clock To:
 1st Value:
 2nd Value:
 Value Percent:
 Continuous Index:
 Within 8" of Joint: **YES**
 Remarks:



Code: **HVV**
 Description: **Hole Void Visible**

Distance (ft): **265.7**
 Structural Grade: **5**
 O&M Grade: **0**
 Clock Start/From: **9**
 Clock To:
 1st Value:
 2nd Value:
 Value Percent:
 Continuous Index:
 Within 8" of Joint: **YES**
 Remarks:



Code: **IRB**
 Description: **Infiltration Runner Barrel**

Distance (ft): **265.8**
 Structural Grade: **0**
 O&M Grade: **4**
 Clock Start/From: **9**
 Clock To:
 1st Value:
 2nd Value:
 Value Percent:
 Continuous Index:
 Within 8" of Joint: **YES**
 Remarks:



Code: **OBP**
 Description: **Obstruction External Pipe or Cable**

Distance (ft): **266.1**
 Structural Grade: **0**
 O&M Grade: **2**
 Clock Start/From: **3**
 Clock To: **9**
 1st Value:
 2nd Value:
 Value Percent: **5.000**
 Continuous Index:
 Within 8" of Joint: **YES**
 Remarks:



Code:	MSA
Description:	Miscellaneous Survey Abandoned
Distance (ft):	267.3
Structural Grade:	0
O&M Grade:	0
Clock Start/From:	
Clock To:	
1st Value:	
2nd Value:	
Value Percent:	
Continuous Index:	
Within 8" of Joint:	NO
Remarks:	CAMERA CANT MAKE IT PAST THE CROSS BORE. MADE IT TO THE POIN