

Profile/Photo Observation Report




Date:	04/13/2018	Weather:		Coding:	PACP 6.0
Pipe Length (ft):	296.0	Owner:	NA	Pre Clean:	No Pre-Cleaning
P.O.#:		Surveyor:	Jen Costello	PSR:	P-507-075-074
Customer:		Clean Date:	01/01/1900	Shape:	C

Street:	S VIRGINIA ST	Flow Control:	Not Controlled
City:	Hobart, IN	Year Renewed:	
Location:	Yard	Tape/Media #:	
Purpose:	Routine Assessment	Dia/Height:	8"
Use:	Sanitary	Material:	VCP
Drain Area:	NA	Lining:	
Category:	NA		
Comment:			

Location Details:		Direction of Survey:	Downstream
US MH:	M-507-074	DS MH:	M-507-075
		Total Length Surveyed (ft):	15.4

O&M Index:	3.00	O&M Quick:	3100	O&M Rating:	3.00
Structural Index:	0.00	Structural Quick:	0000	Structural Rating:	0.00
Overall Index:	3.00	Overall Quick:	3100	Overall Rating:	3.00


	Position	Code	Observation	Video (sec)	Grade
					
	.0	AMH	Manhole	10	NA
	.0	MWL	Water Level	21	NA
	14.2	RMJ	Roots Medium Joint	61	M 3
	15.4	MSA	Abandoned Survey	75	NA

Code: **AMH**
Description: **Manhole**



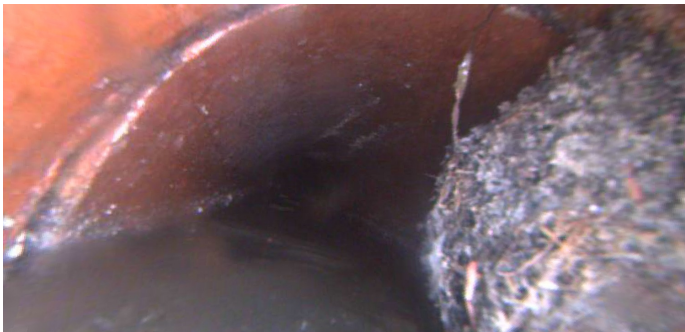
Distance (ft): **.0**
Structural Grade: **0**
O&M Grade: **0**
Clock Start/From:
Clock To:
1st Value:
2nd Value:
Value Percent:
Continuous Index:
Within 8" of Joint: **NO**
Remarks: **M-507-074**

Code:	MWL
Description:	Water Level



Distance (ft):	.0
Structural Grade:	0
O&M Grade:	0
Clock Start/From:	
Clock To:	
1st Value:	
2nd Value:	
Value Percent:	20.000
Continuous Index:	
Within 8" of Joint:	NO
Remarks:	

Code:	RMJ
Description:	Roots Medium Joint



Distance (ft):	14.2
Structural Grade:	0
O&M Grade:	3
Clock Start/From:	12
Clock To:	4
1st Value:	
2nd Value:	
Value Percent:	40.000
Continuous Index:	
Within 8" of Joint:	YES
Remarks:	



Code:	MSA
Description:	Abandoned Survey
Distance (ft):	15.4
Structural Grade:	0
O&M Grade:	0
Clock Start/From:	
Clock To:	
1st Value:	
2nd Value:	
Value Percent:	
Continuous Index:	
Within 8" of Joint:	NO
Remarks:	ROOTS