

Profile/Photo Observation Report




Date:	04/12/2018	Weather:		Coding:	PACP 6.0
Pipe Length (ft):	164.7	Owner:	NA	Pre Clean:	No Pre-Cleaning
P.O.#:		Surveyor:	Jen Costello	PSR:	P-507-027-085
Customer:		Clean Date:	01/01/1900	Shape:	C

Street:	S COLORADO ST	Flow Control:	Not Controlled
City:	Hobart, IN	Year Renewed:	
Location:	Yard	Tape/Media #:	
Purpose:	Routine Assessment	Dia/Height:	12"
Use:	Sanitary	Material:	VCP
Drain Area:	NA	Lining:	
Category:	NA		
Comment:	.		

Location Details:		Direction of Survey:	Downstream
US MH:	M-507-085	DS MH:	M-507-027
		Total Length Surveyed (ft):	15.2

O&M Index:	2.33	O&M Quick:	3122	O&M Rating:	7.00
Structural Index:	2.00	Structural Quick:	2100	Structural Rating:	2.00
Overall Index:	2.25	Overall Quick:	3123	Overall Rating:	9.00

Position	Code	Observation	Video (sec)	Grade
				
.0	AMH	Manhole	10	NA
.0	MWL	Water Level	21	NA
2.9	CL	Crack Longitudinal	39	S 2
4.7	DSF	Deposits Settled Fine	54	M 2
5.8	DAE	Deposits Attached Encrustation	67	M 2
15.2	DSF	Deposits Settled Fine	98	M 3
15.2	MSA	Abandoned Survey	109	NA

Code: **AMH**
Description: **Manhole**




Code:	MWL
Description:	Water Level




Distance (ft):	.0
Structural Grade:	0
O&M Grade:	0
Clock Start/From:	
Clock To:	
1st Value:	
2nd Value:	
Value Percent:	5.000
Continuous Index:	
Within 8" of Joint:	NO
Remarks:	

Code:	CL
Description:	Crack Longitudinal



Distance (ft):	2.9
Structural Grade:	2
O&M Grade:	0
Clock Start/From:	10
Clock To:	
1st Value:	
2nd Value:	
Value Percent:	
Continuous Index:	
Within 8" of Joint:	YES
Remarks:	

Code: **DSF**
Description: **Deposits Settled Fine**



Distance (ft): **4.7**
Structural Grade: **0**
O&M Grade: **2**
Clock Start/From: **4**
Clock To: **8**
1st Value:
2nd Value:
Value Percent: **10.000**
Continuous Index:
Within 8" of Joint: **NO**
Remarks:

Code: **DAE**
Description: **Deposits Attached Encrustation**



Distance (ft): **5.8**
Structural Grade: **0**
O&M Grade: **2**
Clock Start/From: **7**
Clock To: **11**
1st Value:
2nd Value:
Value Percent: **10.000**
Continuous Index:
Within 8" of Joint: **YES**
Remarks:

Code: **DSF**
Description: **Deposits Settled Fine**



Distance (ft): **15.2**
Structural Grade: **0**
O&M Grade: **3**
Clock Start/From: **4**
Clock To: **8**
1st Value:
2nd Value:
Value Percent: **20.000**
Continuous Index:
Within 8" of Joint: **NO**
Remarks:

Code: **MSA**
Description: **Abandoned Survey**



Distance (ft): **15.2**
Structural Grade: **0**
O&M Grade: **0**
Clock Start/From:
Clock To:
1st Value:
2nd Value:
Value Percent:
Continuous Index:
Within 8" of Joint: **NO**
Remarks: **debris under water**