

## Profile/Photo Observation Report





Date:	<b>10/23/2021</b>	Weather:		Coding:	<b>PACP 6.0</b>
Pipe Length (ft):		Owner:	<b>Hobart, IN</b>	Pre Clean:	<b>Not Known</b>
P.O.#:	<b>986_1</b>	Surveyor:	<b>M. Pielacha</b>	PSR:	<b>P-507-093-094</b>
Customer:	<b>Hobart, IN</b>	Clean Date:		Shape:	<b>C</b>

Street:	<b>Off Virginia Street</b>	Flow Control:	
City:	<b>Hobart, IN</b>	Year Renewed:	
Location:	<b>Yard</b>	Tape/Media #:	<b>986</b>
Purpose:	<b>Routine Assessment</b>	Dia/Height:	<b>6"</b>
Use:	<b>Sanitary</b>	Material:	<b>PVC</b>
Drain Area:		Lining:	
Category:	<b>NA</b>		
Comment:			

Location Details:		Direction of Survey:	<b>Upstream</b>
US MH:	<b>M-507-94</b>	DS MH:	<b>M-507-93</b>
		Total Length Surveyed (ft):	<b>129.5</b>

O&M Index:	<b>0.00</b>	O&M Quick:	<b>0000</b>	O&M Rating:	<b>0.00</b>
Structural Index:	<b>0.00</b>	Structural Quick:	<b>0000</b>	Structural Rating:	<b>0.00</b>
Overall Index:	<b>0.00</b>	Overall Quick:	<b>0000</b>	Overall Rating:	<b>0.00</b>

	Position	Code	Observation	Video (sec)	Grade
	.0	AMH	Manhole	0	NA
	.0	MWL	Water Level	13	NA
	129.5	AMH	Manhole	459	NA




Code: **AMH**  
Description: **Manhole**

Distance (ft): **.0**  
Structural Grade: **0**  
O&M Grade: **0**  
Clock Start/From:  
Clock To:  
1st Value:  
2nd Value:  
Value Percent:  
Continuous Index:  
Within 8" of Joint: **NO**  
Remarks: **M-507-93**



Code: **MWL**  
Description: **Water Level**

Distance (ft): **.0**  
Structural Grade: **0**  
O&M Grade: **0**  
Clock Start/From:  
Clock To:  
1st Value:  
2nd Value:  
Value Percent: **5.000**  
Continuous Index:  
Within 8" of Joint: **NO**  
Remarks:



Code: **AMH**  
Description: **Manhole**

Distance (ft): **129.5**  
Structural Grade: **0**  
O&M Grade: **0**  
Clock Start/From:  
Clock To:  
1st Value:  
2nd Value:  
Value Percent:  
Continuous Index:  
Within 8" of Joint: **NO**  
Remarks: **M-507-94**