

## Profile/Photo Observation Report




Date:	<b>03/28/2018</b>	Weather:		Coding:	<b>PACP 6.0</b>
Pipe Length (ft):	<b>279.3</b>	Owner:	<b>NA</b>	Pre Clean:	<b>No Pre-Cleaning</b>
P.O.#:		Surveyor:	<b>Selasie Honu</b>	PSR:	<b>P-507-099-100</b>
Customer:		Clean Date:	<b>01/01/1900</b>	Shape:	<b>C</b>

Street:	<b>OFF S DECATUR ST</b>	Flow Control:	<b>Not Controlled</b>
City:	<b>Hobart, IN</b>	Year Renewed:	
Location:	<b>Woods</b>	Tape/Media #:	
Purpose:	<b>Routine Assessment</b>	Dia/Height:	<b>8"</b>
Use:	<b>Sanitary</b>	Material:	<b>PVC</b>
Drain Area:	<b>NA</b>	Lining:	
Category:	<b>NA</b>		
Comment:	<b>Flow direction wrong</b>		

Location Details:		Direction of Survey:	<b>Downstream</b>
US MH:	<b>M-507-100</b>	DS MH:	<b>M-507-099</b>
		Total Length Surveyed (ft):	<b>279.7</b>

O&M Index:	<b>1.20</b>	O&M Quick:	<b>2114</b>	O&M Rating:	<b>6.00</b>
Structural Index:	<b>0.00</b>	Structural Quick:	<b>0000</b>	Structural Rating:	<b>0.00</b>
Overall Index:	<b>1.20</b>	Overall Quick:	<b>2114</b>	Overall Rating:	<b>6.00</b>

	Position	Code	Observation	Video (sec)	Grade
	.0	AMH	Manhole	10	NA
	.0	MWL	Water Level	22	NA
	.0	RFB	Roots Fine Barrel	33	M 2
	11.9	RFJ	Roots Fine Joint	69	M 1
	64.0	RFJ	Roots Fine Joint	185	M 1
	233.2	RFJ	Roots Fine Joint	534	M 1
	272.1	RFJ	Roots Fine Joint	624	M 1
	279.7	AMH	Manhole	650	NA


Code: **AMH**  
Description: **Manhole**



Distance (ft): **.0**  
Structural Grade: **0**  
O&M Grade: **0**  
Clock Start/From:  
Clock To:  
1st Value:  
2nd Value:  
Value Percent:  
Continuous Index:  
Within 8" of Joint: **NO**  
Remarks: **M-507-100**

---


Code:	<b>MWL</b>
Description:	<b>Water Level</b>



Distance (ft):	<b>.0</b>
Structural Grade:	<b>0</b>
O&M Grade:	<b>0</b>
Clock Start/From:	
Clock To:	
1st Value:	
2nd Value:	
Value Percent:	<b>5.000</b>
Continuous Index:	
Within 8" of Joint:	<b>NO</b>
Remarks:	

---

Code:	<b>RFB</b>
Description:	<b>Roots Fine Barrel</b>



Distance (ft):	<b>.0</b>
Structural Grade:	<b>0</b>
O&M Grade:	<b>2</b>
Clock Start/From:	<b>1</b>
Clock To:	
1st Value:	
2nd Value:	
Value Percent:	
Continuous Index:	
Within 8" of Joint:	<b>NO</b>
Remarks:	

---


Code: **RFJ**  
Description: **Roots Fine Joint**



Distance (ft): **11.9**  
Structural Grade: **0**  
O&M Grade: **1**  
Clock Start/From: **9**  
Clock To: **12**  
1st Value:  
2nd Value:  
Value Percent:  
Continuous Index:  
Within 8" of Joint: **YES**  
Remarks:

---


Code: **RFJ**  
Description: **Roots Fine Joint**



Distance (ft): **64.0**  
Structural Grade: **0**  
O&M Grade: **1**  
Clock Start/From: **1**  
Clock To: **5**  
1st Value:  
2nd Value:  
Value Percent:  
Continuous Index:  
Within 8" of Joint: **YES**  
Remarks:

---


Code: **RFJ**  
Description: **Roots Fine Joint**



Distance (ft): **233.2**  
Structural Grade: **0**  
O&M Grade: **1**  
Clock Start/From: **12**  
Clock To: **1**  
1st Value:  
2nd Value:  
Value Percent:  
Continuous Index:  
Within 8" of Joint: **YES**  
Remarks:

---

Code: **RFJ**  
Description: **Roots Fine Joint**



Distance (ft): **272.1**  
Structural Grade: **0**  
O&M Grade: **1**  
Clock Start/From: **12**  
Clock To:  
1st Value:  
2nd Value:  
Value Percent:  
Continuous Index:  
Within 8" of Joint: **YES**  
Remarks:

---



Code:	AMH
Description:	Manhole
Distance (ft):	279.7
Structural Grade:	0
O&M Grade:	0
Clock Start/From:	
Clock To:	
1st Value:	
2nd Value:	
Value Percent:	
Continuous Index:	
Within 8" of Joint:	NO
Remarks:	M-507-099