

Profile/Photo Observation Report



Date:	04/11/2018	Weather:		Coding:	PACP 6.0
Pipe Length (ft):	176.3	Owner:	NA	Pre Clean:	Not Known
P.O.#:		Surveyor:	Jen Costello	PSR:	P-603-027-026
Customer:		Clean Date:	01/01/1900	Shape:	C

Street:	OFF W 39TH PL	Flow Control:	Not Controlled
City:	Hobart, IN	Year Renewed:	
Location:	Other	Tape/Media #:	
Purpose:	Not Known	Dia/Height:	8"
Use:	Sanitary	Material:	VCP
Drain Area:	NA	Lining:	
Category:	NA		
Comment:			

Location Details:		Direction of Survey:	Upstream
US MH:	M-603-026	DS MH:	M-603-027
		Total Length Surveyed (ft):	65.5

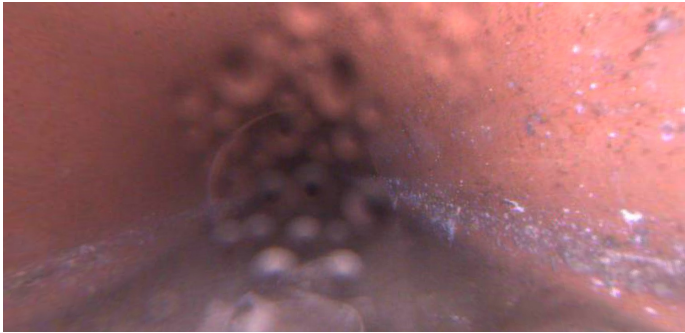
O&M Index:	2.00	O&M Quick:	2100	O&M Rating:	2.00
Structural Index:	0.00	Structural Quick:	0000	Structural Rating:	0.00
Overall Index:	2.00	Overall Quick:	2100	Overall Rating:	2.00

Position	Code	Observation	Video (sec)	Grade
.0	AMH	Manhole	10	NA
.0	MWL	Water Level	21	NA
65.5	TBI	Tap Break-in Intruding	164	M 2
65.5	MSA	Abandoned Survey	175	NA

Code: **AMH**
Description: **Manhole**


Distance (ft):	.0
Structural Grade:	0
O&M Grade:	0
Clock Start/From:	
Clock To:	
1st Value:	
2nd Value:	
Value Percent:	
Continuous Index:	
Within 8" of Joint:	NO
Remarks:	M-603-026

Code:	MWL
Description:	Water Level

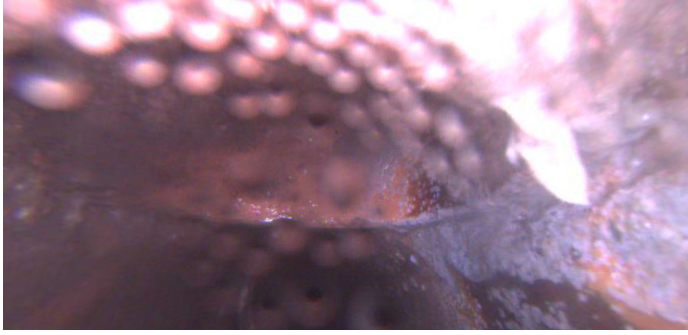


Distance (ft):	.0
Structural Grade:	0
O&M Grade:	0
Clock Start/From:	
Clock To:	
1st Value:	
2nd Value:	
Value Percent:	40.000
Continuous Index:	
Within 8" of Joint:	NO
Remarks:	

Code:	TBI
Description:	Tap Break-in Intruding



Distance (ft):	65.5
Structural Grade:	0
O&M Grade:	2
Clock Start/From:	12
Clock To:	
1st Value:	4.000
2nd Value:	2.000
Value Percent:	
Continuous Index:	
Within 8" of Joint:	
Remarks:	



Code:	MSA
Description:	Abandoned Survey
Distance (ft):	65.5
Structural Grade:	0
O&M Grade:	0
Clock Start/From:	
Clock To:	
1st Value:	
2nd Value:	
Value Percent:	
Continuous Index:	
Within 8" of Joint:	NO
Remarks:	TBI