

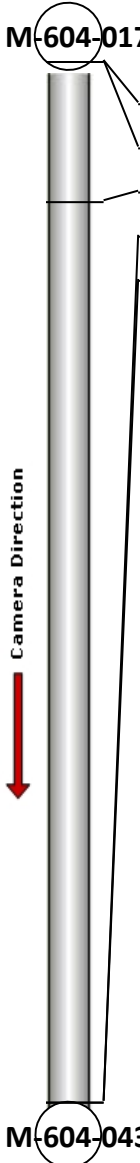
## Profile/Photo Observation Report




Date:	<b>04/12/2018</b>	Weather:		Coding:	<b>PACP 6.0</b>
Pipe Length (ft):		Owner:	<b>City of Hobart</b>	Pre Clean:	<b>Not Known</b>
P.O.#:	<b>244</b>	Surveyor:	<b>B. Helbling</b>	PSR:	<b>P-604-043-017</b>
Customer:	<b>City of Hobart</b>	Clean Date:		Shape:	<b>C</b>

Street:	<b>North Ash Street</b>	Flow Control:	<b>Not Controlled</b>
City:	<b>Hobart, IN</b>	Year Renewed:	
Location:	<b>Light Highway</b>	Tape/Media #:	<b>DEP244</b>
Purpose:	<b>Routine Assessment</b>	Dia/Height:	<b>15"</b>
Use:	<b>Sanitary</b>	Material:	<b>VCP</b>
Drain Area:		Lining:	
Category:	<b>NA</b>		
Comment:	<b>YES501824 Submittal 2</b>		
Location Details:		Direction of Survey:	<b>Downstream</b>
US MH:	<b>M-604-017</b>	DS MH:	<b>M-604-043</b>
		Total Length Surveyed (ft):	<b>109.9</b>

O&M Index:	<b>3.00</b>	O&M Quick:	<b>3B00</b>	O&M Rating:	<b>57.00</b>
Structural Index:	<b>0.00</b>	Structural Quick:	<b>0000</b>	Structural Rating:	<b>0.00</b>
Overall Index:	<b>3.00</b>	Overall Quick:	<b>3B00</b>	Overall Rating:	<b>57.00</b>

	Position	Code	Observation	Video (sec)	Grade
	.0	AMH	Manhole	0	NA
	.0	MWL	Water Level	13	NA
	14.8	DSF(S01)	Deposits Settled Fine	62	M 3
	109.9	DSF(F01)	Deposits Settled Fine	391	M 3
	109.9	MSA	Abandoned Survey	396	NA




Code: **AMH**  
 Description: **Manhole**  
  
 Distance (ft): **.0**  
 Structural Grade: **0**  
 O&M Grade: **0**  
 Clock Start/From:  
 Clock To:  
 1st Value:  
 2nd Value:  
 Value Percent:  
 Continuous Index:  
 Within 8" of Joint: **NO**  
 Remarks: **M-604-017**



Code: **MWL**  
Description: **Water Level**

Distance (ft): **.0**  
Structural Grade: **0**  
O&M Grade: **0**  
Clock Start/From:  
Clock To:  
1st Value:  
2nd Value:  
Value Percent: **5.000**  
Continuous Index:  
Within 8" of Joint: **NO**  
Remarks:



Code: **DSF**  
Description: **Deposits Settled Fine**

Distance (ft): **14.8**  
Structural Grade: **0**  
O&M Grade: **3**  
Clock Start/From: **4**  
Clock To: **8**  
1st Value:  
2nd Value:  
Value Percent: **20.000**  
Continuous Index: **S01**  
Within 8" of Joint: **NO**  
Remarks:


---



Code: **DSF**  
Description: **Deposits Settled Fine**

Distance (ft): **109.9**  
Structural Grade: **0**  
O&M Grade: **3**  
Clock Start/From: **4**  
Clock To: **8**  
1st Value:  
2nd Value:  
Value Percent: **20.000**  
Continuous Index: **F01**  
Within 8" of Joint: **NO**  
Remarks:

---



Code: **MSA**  
Description: **Abandoned Survey**

Distance (ft): **109.9**  
Structural Grade: **0**  
O&M Grade: **0**  
Clock Start/From:  
Clock To:  
1st Value:  
2nd Value:  
Value Percent:  
Continuous Index:  
Within 8" of Joint: **NO**  
Remarks: **Heavy sediment**