

Profile/Photo Observation Report

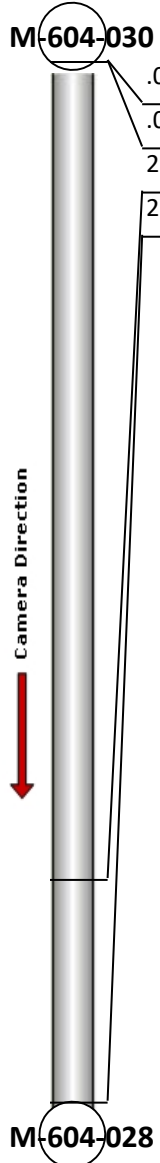


Date:	04/23/2018	Weather:		Coding:	PACP 6.0
Pipe Length (ft):	303.1	Owner:	NA	Pre Clean:	Not Known
P.O.#:		Surveyor:	Jen Costello	PSR:	P-604-030-028
Customer:		Clean Date:	01/01/1900	Shape:	C


Street:	Summerlin	Flow Control:	Not Controlled
City:	Hobart, IN	Year Renewed:	
Location:	Light Highway	Tape/Media #:	
Purpose:	Not Known	Dia/Height:	10"
Use:	Sanitary	Material:	VCP
Drain Area:	NA	Lining:	
Category:	NA		
Comment:			

Location Details:		Direction of Survey:	Upstream
US MH:	M-604-028	DS MH:	M-604-030
		Total Length Surveyed (ft):	2.8

O&M Index:	1.00	O&M Quick:	1100	O&M Rating:	1.00
Structural Index:	0.00	Structural Quick:	0000	Structural Rating:	0.00
Overall Index:	1.00	Overall Quick:	1100	Overall Rating:	1.00


	Position	Code	Observation	Video (sec)	Grade
	.0	AMH	Manhole	10	NA
	.0	MWL	Water Level	21	NA
	2.2	RFJ	Roots Fine Joint	37	M 1
	2.8	MSA	Abandoned Survey	50	NA

Code: **AMH**
Description: **Manhole**



Distance (ft): **.0**
Structural Grade: **0**
O&M Grade: **0**
Clock Start/From:
Clock To:
1st Value:
2nd Value:
Value Percent:
Continuous Index:
Within 8" of Joint: **NO**
Remarks: **M-604-028**

Code:	MWL
Description:	Water Level



Distance (ft):	.0
Structural Grade:	0
O&M Grade:	0
Clock Start/From:	
Clock To:	
1st Value:	
2nd Value:	
Value Percent:	20.000
Continuous Index:	
Within 8" of Joint:	NO
Remarks:	

Code:	RFJ
Description:	Roots Fine Joint



Distance (ft):	2.2
Structural Grade:	0
O&M Grade:	1
Clock Start/From:	8
Clock To:	9
1st Value:	
2nd Value:	
Value Percent:	
Continuous Index:	
Within 8" of Joint:	YES
Remarks:	



Code:	MSA
Description:	Abandoned Survey
Distance (ft):	2.8
Structural Grade:	0
O&M Grade:	0
Clock Start/From:	
Clock To:	
1st Value:	
2nd Value:	
Value Percent:	
Continuous Index:	
Within 8" of Joint:	NO
Remarks:	debris under water