

Profile/Photo Observation Report

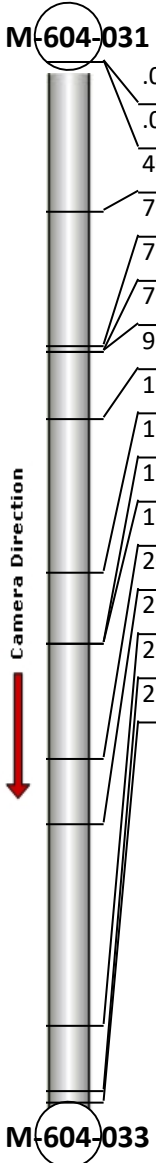


Date:	04/23/2018	Weather:		Coding:	PACP 6.0
Pipe Length (ft):	263.5	Owner:	NA	Pre Clean:	Not Known
P.O.#:		Surveyor:	Jen Costello	PSR:	P-604-033-031
Customer:		Clean Date:	01/01/1900	Shape:	C

Street:	Summerlin	Flow Control:	Not Controlled
City:	Hobart, IN	Year Renewed:	
Location:	Light Highway	Tape/Media #:	
Purpose:	Not Known	Dia/Height:	12"
Use:	Sanitary	Material:	VCP
Drain Area:	NA	Lining:	
Category:	NA		
Comment:			

Location Details:		Direction of Survey:	Downstream
US MH:	M-604-031	DS MH:	M-604-033
		Total Length Surveyed (ft):	277.1

O&M Index:	2.03	O&M Quick:	412E	O&M Rating:	73.00
Structural Index:	0.00	Structural Quick:	0000	Structural Rating:	0.00
Overall Index:	2.03	Overall Quick:	412E	Overall Rating:	73.00

	Position	Code	Observation	Video (sec)	Grade
	.0	AMH	Manhole	10	NA
	.0	MWL	Water Level	21	NA
	40.0	DAE	Deposits Attached Encrustation	113	M 2
	75.5	RFJ	Roots Fine Joint	195	M 1
	77.0	TF	Tap Factory	211	NA
	77.0	DAE	Deposits Attached Encrustation	222	M 2
	95.2	IW	Infil Weeper	272	M 2
	136.2	DAE(S01)	Deposits Attached Encrustation	366	M 2
	154.9	TFC	Tap Factory Capped	415	NA
	154.9	DAE	Deposits Attached Encrustation	426	M 2
	185.4	DAE	Deposits Attached Encrustation	499	M 4
	203.1	IW	Infil Weeper	545	M 2
	256.7	DAE	Deposits Attached Encrustation	664	M 2
	274.1	DAE(F01)	Deposits Attached Encrustation	710	M 2
	277.1	AMH	Manhole	728	NA

Code: **AMH**
Description: **Manhole**



Distance (ft): **.0**
Structural Grade: **0**
O&M Grade: **0**
Clock Start/From:
Clock To:
1st Value:
2nd Value:
Value Percent:
Continuous Index:
Within 8" of Joint: **NO**
Remarks: **M-604-031**

Code:	MWL
Description:	Water Level




Distance (ft):	.0
Structural Grade:	0
O&M Grade:	0
Clock Start/From:	
Clock To:	
1st Value:	
2nd Value:	
Value Percent:	5.000
Continuous Index:	
Within 8" of Joint:	NO
Remarks:	

Code:	DAE
Description:	Deposits Attached Encrustation



Distance (ft):	40.0
Structural Grade:	0
O&M Grade:	2
Clock Start/From:	7
Clock To:	5
1st Value:	
2nd Value:	
Value Percent:	5.000
Continuous Index:	
Within 8" of Joint:	YES
Remarks:	

Code: **RFJ**
Description: **Roots Fine Joint**



Distance (ft): **75.5**
Structural Grade: **0**
O&M Grade: **1**
Clock Start/From: **9**
Clock To:
1st Value:
2nd Value:
Value Percent:
Continuous Index:
Within 8" of Joint: **YES**
Remarks:

Code: **TF**
Description: **Tap Factory**



Distance (ft): **77.0**
Structural Grade: **0**
O&M Grade: **0**
Clock Start/From: **3**
Clock To:
1st Value: **4.000**
2nd Value:
Value Percent:
Continuous Index:
Within 8" of Joint:
Remarks: **DAE**

Code: **DAE**
Description: **Deposits Attached Encrustation**



Distance (ft): **77.0**
Structural Grade: **0**
O&M Grade: **2**
Clock Start/From: **3**
Clock To: **5**
1st Value:
2nd Value:
Value Percent: **10.000**
Continuous Index:
Within 8" of Joint: **NO**
Remarks:

Code: **IW**
Description: **Infil Weeper**




Distance (ft): **95.2**
Structural Grade: **0**
O&M Grade: **2**
Clock Start/From: **1**
Clock To: **4**
1st Value:
2nd Value:
Value Percent:
Continuous Index:
Within 8" of Joint: **YES**
Remarks:

Code: **DAE**
Description: **Deposits Attached Encrustation**




Distance (ft): **136.2**
Structural Grade: **0**
O&M Grade: **2**
Clock Start/From: **8**
Clock To: **4**
1st Value:
2nd Value:
Value Percent: **5.000**
Continuous Index: **S01**
Within 8" of Joint: **YES**
Remarks:

Code: **TFC**
Description: **Tap Factory Capped**




Distance (ft): **154.9**
Structural Grade: **0**
O&M Grade: **0**
Clock Start/From: **3**
Clock To:
1st Value: **4.000**
2nd Value:
Value Percent:
Continuous Index:
Within 8" of Joint:
Remarks: **DAE**

Code: **DAE**
Description: **Deposits Attached Encrustation**



Distance (ft): **154.9**
Structural Grade: **0**
O&M Grade: **2**
Clock Start/From: **3**
Clock To: **4**
1st Value:
2nd Value:
Value Percent: **10.000**
Continuous Index:
Within 8" of Joint: **NO**
Remarks:

Code: **DAE**
Description: **Deposits Attached Encrustation**




Distance (ft): **185.4**
Structural Grade: **0**
O&M Grade: **4**
Clock Start/From: **8**
Clock To: **4**
1st Value:
2nd Value:
Value Percent: **30.000**
Continuous Index:
Within 8" of Joint: **YES**
Remarks:

Code: **IW**
Description: **Infil Weeper**



Distance (ft): **203.1**
Structural Grade: **0**
O&M Grade: **2**
Clock Start/From: **8**
Clock To: **11**
1st Value:
2nd Value:
Value Percent:
Continuous Index:
Within 8" of Joint: **YES**
Remarks:

Code: **DAE**
Description: **Deposits Attached Encrustation**



Distance (ft): **256.7**
Structural Grade: **0**
O&M Grade: **2**
Clock Start/From: **8**
Clock To: **4**
1st Value:
2nd Value:
Value Percent: **10.000**
Continuous Index:
Within 8" of Joint: **YES**
Remarks:

Code: **DAE**
Description: **Deposits Attached Encrustation**



Distance (ft): **274.1**
Structural Grade: **0**
O&M Grade: **2**
Clock Start/From: **8**
Clock To: **4**
1st Value:
2nd Value:
Value Percent: **5.000**
Continuous Index: **F01**
Within 8" of Joint: **YES**
Remarks:

Code: **AMH**
Description: **Manhole**



Distance (ft): **277.1**
Structural Grade: **0**
O&M Grade: **0**
Clock Start/From:
Clock To:
1st Value:
2nd Value:
Value Percent:
Continuous Index:
Within 8" of Joint: **NO**
Remarks: **M-604-033**