

Profile/Photo Observation Report




Date:	04/20/2018	Weather:		Coding:	PACP 6.0
Pipe Length (ft):	270.1	Owner:	NA	Pre Clean:	Not Known
P.O.#:		Surveyor:	Byrd Fitzgerald	PSR:	P-604-069-068
Customer:		Clean Date:	01/01/1900	Shape:	C

Street:	Summerlin	Flow Control:	Not Controlled
City:	Hobart, IN	Year Renewed:	
Location:	Light Highway	Tape/Media #:	
Purpose:	Not Known	Dia/Height:	10"
Use:	Sanitary	Material:	VCP
Drain Area:	NA	Lining:	
Category:	NA		
Comment:			

Location Details:		Direction of Survey:	Downstream
US MH:	M-604-068	DS MH:	M-604-069
		Total Length Surveyed (ft):	58.1

O&M Index:	2.00	O&M Quick:	2B00	O&M Rating:	38.00
Structural Index:	3.00	Structural Quick:	3A00	Structural Rating:	36.00
Overall Index:	2.39	Overall Quick:	3A2B	Overall Rating:	74.00


	Position	Code	Observation	Video (sec)	Grade
M-604-068					
	.0	AMH	Manhole	10	NA
	.0	MWL	Water Level	21	NA
	.0	CM(S01)	Crack Multiple	32	S 3
	5.6	DSZ(S02)	Deposits Settled Other	55	M 2
	17.9	MWL	Water Level	91	NA
	22.9	DAZ(S03)	Deposits Attached Other	112	M 2
	42.3	TFC	Tap Factory Capped	163	NA
	42.3	DAZ	Deposits Attached Other	174	M 2
	50.6	DAE	Deposits Attached Encrustation	203	M 2
	58.1	MSA	Abandoned Survey	229	NA
	58.1	DAZ(F03)	Deposits Attached Other	240	M 2
	58.1	DSZ(F02)	Deposits Settled Other	251	M 2
	58.1	CM(F01)	Crack Multiple	262	S 3
M-604-069					

Code: **AMH**
Description: **Manhole**



Distance (ft): **.0**
Structural Grade: **0**
O&M Grade: **0**
Clock Start/From:
Clock To:
1st Value:
2nd Value:
Value Percent:
Continuous Index:
Within 8" of Joint: **NO**
Remarks: **M-604-068**

Code:	MWL
Description:	Water Level




Distance (ft):	.0
Structural Grade:	0
O&M Grade:	0
Clock Start/From:	
Clock To:	
1st Value:	
2nd Value:	
Value Percent:	5.000
Continuous Index:	
Within 8" of Joint:	NO
Remarks:	

Code:	CM
Description:	Crack Multiple



Distance (ft):	.0
Structural Grade:	3
O&M Grade:	0
Clock Start/From:	7
Clock To:	5
1st Value:	
2nd Value:	
Value Percent:	
Continuous Index:	S01
Within 8" of Joint:	YES
Remarks:	

Code: **DSZ**
Description: **Deposits Settled Other**



Distance (ft): **5.6**
Structural Grade: **0**
O&M Grade: **2**
Clock Start/From: **6**
Clock To:
1st Value:
2nd Value:
Value Percent: **5.000**
Continuous Index: **S02**
Within 8" of Joint: **NO**
Remarks: **tissue/debris**

Code: **MWL**
Description: **Water Level**



Distance (ft): **17.9**
Structural Grade: **0**
O&M Grade: **0**
Clock Start/From:
Clock To:
1st Value:
2nd Value:
Value Percent: **25.000**
Continuous Index:
Within 8" of Joint: **NO**
Remarks:

Code: **DAZ**
Description: **Deposits Attached Other**




Distance (ft): **22.9**
Structural Grade: **0**
O&M Grade: **2**
Clock Start/From: **12**
Clock To: **5**
1st Value:
2nd Value:
Value Percent: **5.000**
Continuous Index: **S03**
Within 8" of Joint: **YES**
Remarks: **wandering**

Code: **TFC**
Description: **Tap Factory Capped**



Distance (ft): **42.3**
Structural Grade: **0**
O&M Grade: **0**
Clock Start/From: **1**
Clock To:
1st Value: **4.000**
2nd Value:
Value Percent:
Continuous Index:
Within 8" of Joint: **YES**
Remarks:

Code: **DAZ**
Description: **Deposits Attached Other**




Distance (ft): **42.3**
Structural Grade: **0**
O&M Grade: **2**
Clock Start/From: **3**
Clock To: **5**
1st Value:
2nd Value:
Value Percent: **5.000**
Continuous Index:
Within 8" of Joint: **NO**
Remarks:

Code: **DAE**
Description: **Deposits Attached Encrustation**




Distance (ft): **50.6**
Structural Grade: **0**
O&M Grade: **2**
Clock Start/From: **2**
Clock To: **5**
1st Value:
2nd Value:
Value Percent: **5.000**
Continuous Index:
Within 8" of Joint: **YES**
Remarks:

Code: **MSA**
Description: **Abandoned Survey**




Distance (ft): **58.1**
Structural Grade: **0**
O&M Grade: **0**
Clock Start/From:
Clock To:
1st Value:
2nd Value:
Value Percent:
Continuous Index:
Within 8" of Joint: **NO**
Remarks: **no blockage**

Code: **DAZ**
Description: **Deposits Attached Other**




Distance (ft): **58.1**
Structural Grade: **0**
O&M Grade: **2**
Clock Start/From: **12**
Clock To: **5**
1st Value:
2nd Value:
Value Percent: **5.000**
Continuous Index: **F03**
Within 8" of Joint: **YES**
Remarks: **wandering**

Code: **DSZ**
Description: **Deposits Settled Other**



Distance (ft): **58.1**
Structural Grade: **0**
O&M Grade: **2**
Clock Start/From: **6**
Clock To:
1st Value:
2nd Value:
Value Percent: **5.000**
Continuous Index: **F02**
Within 8" of Joint: **NO**
Remarks: **tissue/debris**

Code: **CM**
Description: **Crack Multiple**



Distance (ft): **58.1**
Structural Grade: **3**
O&M Grade: **0**
Clock Start/From: **7**
Clock To: **5**
1st Value:
2nd Value:
Value Percent:
Continuous Index: **F01**
Within 8" of Joint: **YES**
Remarks: