

Profile/Photo Observation Report




Date:	04/20/2018	Weather:		Coding:	PACP 6.0
Pipe Length (ft):	270.1	Owner:	NA	Pre Clean:	Not Known
P.O.#:		Surveyor:	Jen Costello	PSR:	P-604-069-068
Customer:		Clean Date:	01/01/1900	Shape:	C

Street:	N PENNSYLVANIA ST	Flow Control:	Not Controlled
City:	Hobart, IN	Year Renewed:	
Location:	Light Highway	Tape/Media #:	
Purpose:	Not Known	Dia/Height:	10"
Use:	Sanitary	Material:	VCP
Drain Area:	NA	Lining:	
Category:	NA		
Comment:			

Location Details:		Direction of Survey:	Upstream
US MH:	M-604-068	DS MH:	M-604-069
		Total Length Surveyed (ft):	10.0

O&M Index:	3.00	O&M Quick:	4132	O&M Rating:	12.00
Structural Index:	0.00	Structural Quick:	0000	Structural Rating:	0.00
Overall Index:	3.00	Overall Quick:	4132	Overall Rating:	12.00

	Position	Code	Observation	Video (sec)	Grade
					
	.0	AMH	Manhole	10	NA
	.0	MWL	Water Level	21	NA
	.0	RBJ	Roots Ball Joint	33	M 4
	3.4	RMJ	Roots Medium Joint	51	M 3
	5.6	IW	Infil Weeper	67	M 2
	7.9	RMJ	Roots Medium Joint	83	M 3
	10.0	MSA	Abandoned Survey	98	NA

Code: **AMH**
Description: **Manhole**



Distance (ft): **.0**
Structural Grade: **0**
O&M Grade: **0**
Clock Start/From:
Clock To:
1st Value:
2nd Value:
Value Percent:
Continuous Index:
Within 8" of Joint: **NO**
Remarks: **M-604-068**

Code:	MWL
Description:	Water Level




Distance (ft):	.0
Structural Grade:	0
O&M Grade:	0
Clock Start/From:	
Clock To:	
1st Value:	
2nd Value:	
Value Percent:	5.000
Continuous Index:	
Within 8" of Joint:	NO
Remarks:	

Code:	RBJ
Description:	Roots Ball Joint



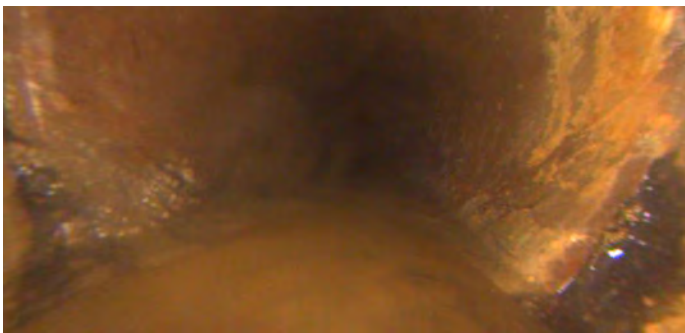
Distance (ft):	.0
Structural Grade:	0
O&M Grade:	4
Clock Start/From:	7
Clock To:	5
1st Value:	
2nd Value:	
Value Percent:	70.000
Continuous Index:	
Within 8" of Joint:	YES
Remarks:	

Code: **RMJ**
Description: **Roots Medium Joint**




Distance (ft): **3.4**
Structural Grade: **0**
O&M Grade: **3**
Clock Start/From: **7**
Clock To: **5**
1st Value:
2nd Value:
Value Percent: **30.000**
Continuous Index:
Within 8" of Joint: **YES**
Remarks:

Code: **IW**
Description: **Infil Weeper**



Distance (ft): **5.6**
Structural Grade: **0**
O&M Grade: **2**
Clock Start/From: **8**
Clock To: **4**
1st Value:
2nd Value:
Value Percent:
Continuous Index:
Within 8" of Joint: **YES**
Remarks:

Code: **RMJ**
Description: **Roots Medium Joint**



Distance (ft): **7.9**
Structural Grade: **0**
O&M Grade: **3**
Clock Start/From: **3**
Clock To: **9**
1st Value:
2nd Value:
Value Percent: **20.000**
Continuous Index:
Within 8" of Joint: **YES**
Remarks:

Code: **MSA**
Description: **Abandoned Survey**



Distance (ft): **10.0**
Structural Grade: **0**
O&M Grade: **0**
Clock Start/From:
Clock To:
1st Value:
2nd Value:
Value Percent:
Continuous Index:
Within 8" of Joint: **NO**
Remarks: **rmj**