

Profile/Photo Observation Report

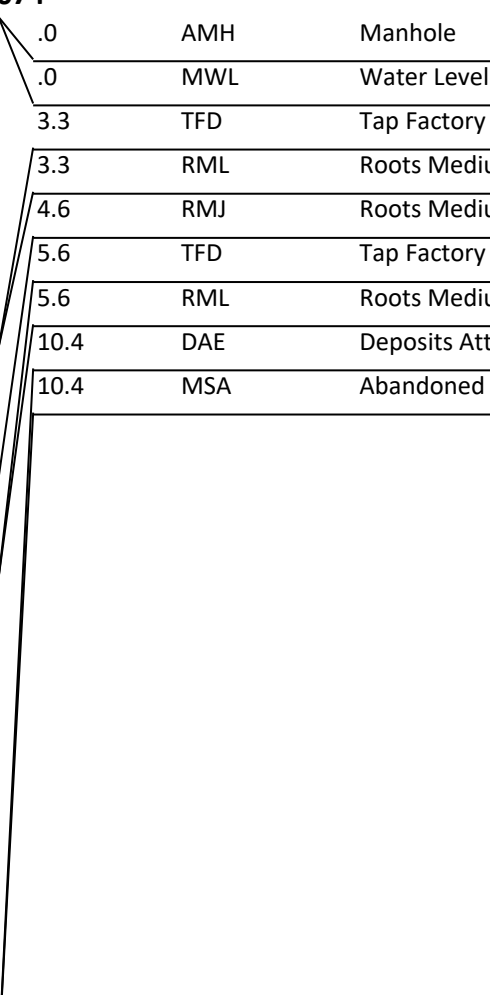


Date:	04/24/2018	Weather:		Coding:	PACP 6.0
Pipe Length (ft):	225.1	Owner:	NA	Pre Clean:	Not Known
P.O.#:		Surveyor:	Jen Costello	PSR:	P-604-074-073
Customer:		Clean Date:	01/01/1900	Shape:	C

Street:	N WASHINGTON ST & W HOME AVE	Flow Control:	Not Controlled
City:	Hobart, IN	Year Renewed:	
Location:	Light Highway	Tape/Media #:	
Purpose:	Not Known	Dia/Height:	12"
Use:	Sanitary	Material:	VCP
Drain Area:	NA	Lining:	
Category:	NA		
Comment:			

Location Details:		Direction of Survey:	Downstream
US MH:	M-604-074	DS MH:	M-604-073
		Total Length Surveyed (ft):	10.4

O&M Index:	2.50	O&M Quick:	3323	O&M Rating:	15.00
Structural Index:	0.00	Structural Quick:	0000	Structural Rating:	0.00
Overall Index:	2.50	Overall Quick:	3323	Overall Rating:	15.00

Position	Code	Observation	Video (sec)	Grade
				
.0	AMH	Manhole	10	NA
.0	MWL	Water Level	21	NA
3.3	TFD	Tap Factory Defective	40	M 2
3.3	RML	Roots Medium Lateral	51	M 3
4.6	RMJ	Roots Medium Joint	66	M 3
5.6	TFD	Tap Factory Defective	80	M 2
5.6	RML	Roots Medium Lateral	91	M 3
10.4	DAE	Deposits Attached Encrustation	112	M 2
10.4	MSA	Abandoned Survey	123	NA

Code: **AMH**
Description: **Manhole**



Code:	MWL
Description:	Water Level



Distance (ft):	.0
Structural Grade:	0
O&M Grade:	0
Clock Start/From:	
Clock To:	
1st Value:	
2nd Value:	
Value Percent:	40.000
Continuous Index:	
Within 8" of Joint:	NO
Remarks:	

Code:	TFD
Description:	Tap Factory Defective



Distance (ft):	3.3
Structural Grade:	0
O&M Grade:	2
Clock Start/From:	1
Clock To:	
1st Value:	4.000
2nd Value:	
Value Percent:	
Continuous Index:	
Within 8" of Joint:	
Remarks:	roots

Code: **RML**
Description: **Roots Medium Lateral**




Distance (ft): **3.3**
Structural Grade: **0**
O&M Grade: **3**
Clock Start/From: **12**
Clock To: **4**
1st Value:
2nd Value:
Value Percent: **40.000**
Continuous Index:
Within 8" of Joint: **NO**
Remarks:

Code: **RMJ**
Description: **Roots Medium Joint**




Distance (ft): **4.6**
Structural Grade: **0**
O&M Grade: **3**
Clock Start/From: **8**
Clock To: **4**
1st Value:
2nd Value:
Value Percent: **10.000**
Continuous Index:
Within 8" of Joint: **YES**
Remarks:

Code: **TFD**
Description: **Tap Factory Defective**



Distance (ft): **5.6**
Structural Grade: **0**
O&M Grade: **2**
Clock Start/From: **11**
Clock To:
1st Value: **4.000**
2nd Value:
Value Percent:
Continuous Index:
Within 8" of Joint:
Remarks: **roots**

Code: **RML**
Description: **Roots Medium Lateral**




Distance (ft): **5.6**
Structural Grade: **0**
O&M Grade: **3**
Clock Start/From: **11**
Clock To: **12**
1st Value:
2nd Value:
Value Percent: **10.000**
Continuous Index:
Within 8" of Joint: **NO**
Remarks:

Code: **DAE**
Description: **Deposits Attached Encrustation**



Distance (ft): **10.4**
Structural Grade: **0**
O&M Grade: **2**
Clock Start/From: **8**
Clock To: **4**
1st Value:
2nd Value:
Value Percent: **5.000**
Continuous Index:
Within 8" of Joint: **YES**
Remarks:

Code: **MSA**
Description: **Abandoned Survey**



Distance (ft): **10.4**
Structural Grade: **0**
O&M Grade: **0**
Clock Start/From:
Clock To:
1st Value:
2nd Value:
Value Percent:
Continuous Index:
Within 8" of Joint: **NO**
Remarks: **dae**