

Profile/Photo Observation Report




Date:	04/22/2018	Weather:		Coding:	PACP 6.0
Pipe Length (ft):	170.0	Owner:	NA	Pre Clean:	Not Known
P.O.#:		Surveyor:	Jen Costello	PSR:	P-604-096-095
Customer:		Clean Date:	01/01/1900	Shape:	C

Street:	Summerlin	Flow Control:	Not Controlled
City:	Hobart, IN	Year Renewed:	
Location:	Light Highway	Tape/Media #:	
Purpose:	Not Known	Dia/Height:	12"
Use:	Sanitary	Material:	VCP
Drain Area:	NA	Lining:	
Category:	NA		
Comment:			

Location Details:		Direction of Survey:	Downstream
US MH:	M-604-095	DS MH:	M-604-096
		Total Length Surveyed (ft):	6.5

O&M Index:	2.00	O&M Quick:	3111	O&M Rating:	4.00
Structural Index:	0.00	Structural Quick:	0000	Structural Rating:	0.00
Overall Index:	2.00	Overall Quick:	3111	Overall Rating:	4.00

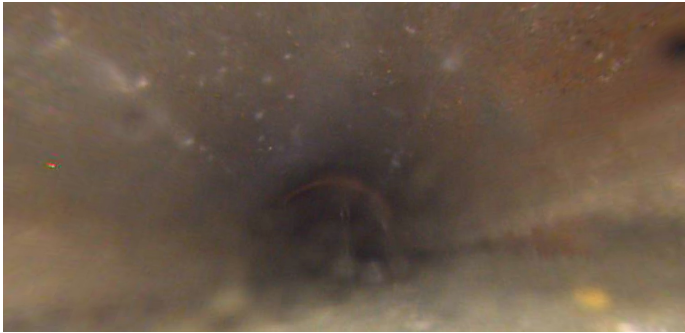
	Position	Code	Observation	Video (sec)	Grade
	M-604-095				
	.0	AMH	Manhole	11	NA
	.0	MWL	Water Level	22	NA
	2.8	RFJ	Roots Fine Joint	39	M 1
	4.9	RMJ	Roots Medium Joint	55	M 3
	6.5	MSA	Abandoned Survey	70	NA
M-604-096					

Code: **AMH**
Description: **Manhole**



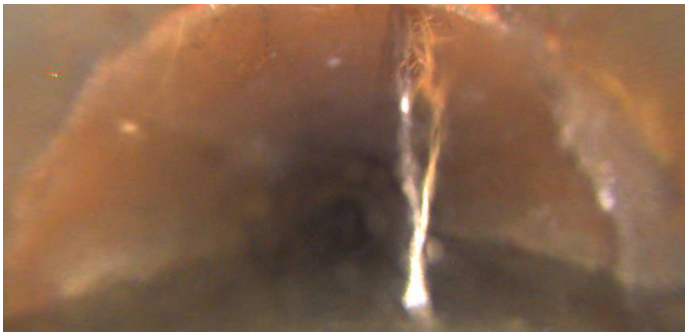
Distance (ft): **.0**
Structural Grade: **0**
O&M Grade: **0**
Clock Start/From:
Clock To:
1st Value:
2nd Value:
Value Percent:
Continuous Index:
Within 8" of Joint: **NO**
Remarks: **M-604-095**

Code:	MWL
Description:	Water Level




Distance (ft):	.0
Structural Grade:	0
O&M Grade:	0
Clock Start/From:	
Clock To:	
1st Value:	
2nd Value:	
Value Percent:	40.000
Continuous Index:	
Within 8" of Joint:	NO
Remarks:	

Code:	RFJ
Description:	Roots Fine Joint



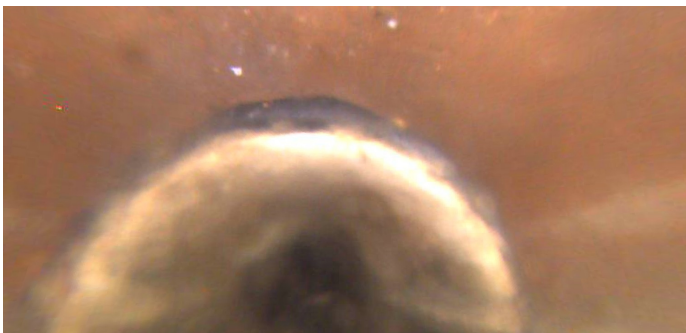
Distance (ft):	2.8
Structural Grade:	0
O&M Grade:	1
Clock Start/From:	11
Clock To:	1
1st Value:	
2nd Value:	
Value Percent:	
Continuous Index:	
Within 8" of Joint:	YES
Remarks:	

Code: **RMJ**
Description: **Roots Medium Joint**



Distance (ft): **4.9**
Structural Grade: **0**
O&M Grade: **3**
Clock Start/From: **8**
Clock To: **4**
1st Value:
2nd Value:
Value Percent: **20.000**
Continuous Index:
Within 8" of Joint: **YES**
Remarks:

Code: **MSA**
Description: **Abandoned Survey**



Distance (ft): **6.5**
Structural Grade: **0**
O&M Grade: **0**
Clock Start/From:
Clock To:
1st Value:
2nd Value:
Value Percent:
Continuous Index:
Within 8" of Joint: **NO**
Remarks: **roots**