

Profile/Photo Observation Report




Date:	04/25/2018	Weather:		Coding:	PACP 6.0
Pipe Length (ft):	189.5	Owner:	NA	Pre Clean:	Not Known
P.O.#:		Surveyor:	Jen Costello	PSR:	P-605-029-028
Customer:		Clean Date:	01/01/1900	Shape:	C

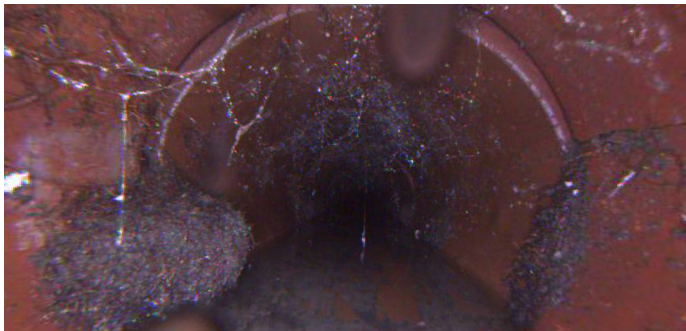
Street:	S ASH ST	Flow Control:	Not Controlled
City:	Hobart, IN	Year Renewed:	
Location:	Other	Tape/Media #:	
Purpose:	Not Known	Dia/Height:	12"
Use:	Sanitary	Material:	VCP
Drain Area:	NA	Lining:	
Category:	NA		
Comment:			

Location Details:		Direction of Survey:	Downstream
US MH:	M-605-028	DS MH:	M-605-029
		Total Length Surveyed (ft):	13.5

O&M Index:	3.00	O&M Quick:	3300	O&M Rating:	9.00
Structural Index:	3.00	Structural Quick:	3100	Structural Rating:	3.00
Overall Index:	3.00	Overall Quick:	3400	Overall Rating:	12.00

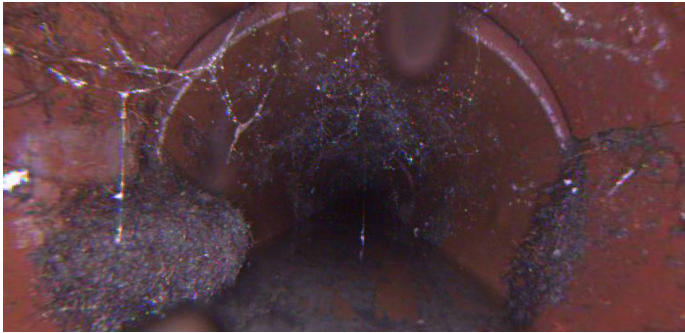
	Position	Code	Observation	Video (sec)	Grade
	.0	AMH	Manhole	10	NA
	.0	MWL	Water Level	21	NA
	.0	RMJ(S01)	Roots Medium Joint	33	M 3
	7.1	FL	Fracture Longitudinal	58	S 3
	13.5	MSA	Abandoned Survey	83	NA
	13.5	RMJ(F01)	Roots Medium Joint	94	M 3

Code: **AMH**
Description: **Manhole**



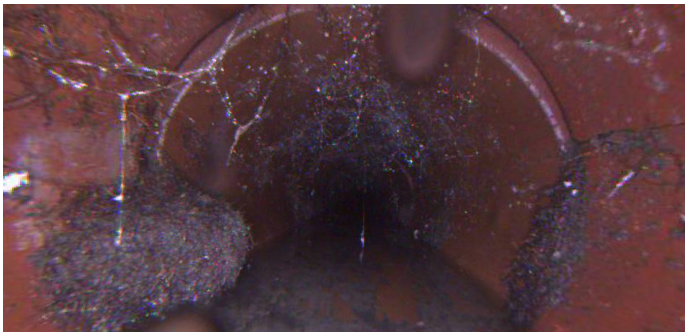
Distance (ft): **.0**
Structural Grade: **0**
O&M Grade: **0**
Clock Start/From:
Clock To:
1st Value:
2nd Value:
Value Percent:
Continuous Index:
Within 8" of Joint: **NO**
Remarks: **M-605-028**

Code:	MWL
Description:	Water Level




Distance (ft):	.0
Structural Grade:	0
O&M Grade:	0
Clock Start/From:	
Clock To:	
1st Value:	
2nd Value:	
Value Percent:	10.000
Continuous Index:	
Within 8" of Joint:	NO
Remarks:	

Code:	RMJ
Description:	Roots Medium Joint




Distance (ft):	.0
Structural Grade:	0
O&M Grade:	3
Clock Start/From:	8
Clock To:	4
1st Value:	
2nd Value:	
Value Percent:	10.000
Continuous Index:	S01
Within 8" of Joint:	YES
Remarks:	

Code: **FL**
Description: **Fracture Longitudinal**




Distance (ft): **7.1**
Structural Grade: **3**
O&M Grade: **0**
Clock Start/From: **2**
Clock To:
1st Value:
2nd Value:
Value Percent:
Continuous Index:
Within 8" of Joint: **YES**
Remarks:

Code: **MSA**
Description: **Abandoned Survey**



Distance (ft): **13.5**
Structural Grade: **0**
O&M Grade: **0**
Clock Start/From:
Clock To:
1st Value:
2nd Value:
Value Percent:
Continuous Index:
Within 8" of Joint: **NO**
Remarks: **high water**



Code:	RMJ
Description:	Roots Medium Joint
Distance (ft):	13.5
Structural Grade:	0
O&M Grade:	3
Clock Start/From:	8
Clock To:	4
1st Value:	
2nd Value:	
Value Percent:	10.000
Continuous Index:	F01
Within 8" of Joint:	YES
Remarks:	