

Profile/Photo Observation Report




Date:	04/23/2018	Weather:		Coding:	PACP 6.0
Pipe Length (ft):	335.0	Owner:	NA	Pre Clean:	Not Known
P.O.#:		Surveyor:	Jen Costello	PSR:	P-604-001-061
Customer:		Clean Date:	01/01/1900	Shape:	C

Street:	S Lake Park Ave	Flow Control:	Not Controlled
City:	Hobart, IN	Year Renewed:	
Location:	Other	Tape/Media #:	
Purpose:	Not Known	Dia/Height:	10"
Use:	Sanitary	Material:	VCP
Drain Area:	NA	Lining:	
Category:	NA		
Comment:			

Location Details:		Direction of Survey:	Upstream
US MH:	M-605-061	DS MH:	M-604-001
		Total Length Surveyed (ft):	68.4


O&M Index:	3.00	O&M Quick:	4121	O&M Rating:	6.00
Structural Index:	0.00	Structural Quick:	0000	Structural Rating:	0.00
Overall Index:	3.00	Overall Quick:	4121	Overall Rating:	6.00

	Position	Code	Observation	Video (sec)	Grade
	M-604-001				
	.0	AMH	Manhole	10	NA
	.0	MWL	Water Level	22	NA
	20.9	TB	Tap Break-in	75	NA
	20.9	DAE	Deposits Attached Encrustation	86	M 2
	67.2	RMB	Roots Medium Barrel	191	M 4
	68.4	MSA	Abandoned Survey	204	NA
M-605-061					

Code: **AMH**
Description: **Manhole**



Distance (ft): **.0**
Structural Grade: **0**
O&M Grade: **0**
Clock Start/From:
Clock To:
1st Value:
2nd Value:
Value Percent:
Continuous Index:
Within 8" of Joint: **NO**
Remarks: **M-604-001**



Code: **MWL**
Description: **Water Level**


Distance (ft): **.0**
Structural Grade: **0**
O&M Grade: **0**
Clock Start/From:
Clock To:
1st Value:
2nd Value:
Value Percent: **20.000**
Continuous Index:
Within 8" of Joint: **NO**
Remarks:



Code: **TB**
Description: **Tap Break-in**

Distance (ft): **20.9**
Structural Grade: **0**
O&M Grade: **0**
Clock Start/From: **2**
Clock To:
1st Value: **4.000**
2nd Value:
Value Percent:
Continuous Index:
Within 8" of Joint:
Remarks: **dae**

Code: **DAE**
Description: **Deposits Attached Encrustation**



Distance (ft): **20.9**
Structural Grade: **0**
O&M Grade: **2**
Clock Start/From: **1**
Clock To: **5**
1st Value:
2nd Value:
Value Percent: **5.000**
Continuous Index:
Within 8" of Joint: **NO**
Remarks:

Code: **RMB**
Description: **Roots Medium Barrel**



Distance (ft): **67.2**
Structural Grade: **0**
O&M Grade: **4**
Clock Start/From: **1**
Clock To: **6**
1st Value:
2nd Value:
Value Percent: **40.000**
Continuous Index:
Within 8" of Joint: **NO**
Remarks:



Code:	MSA
Description:	Abandoned Survey
Distance (ft):	68.4
Structural Grade:	0
O&M Grade:	0
Clock Start/From:	
Clock To:	
1st Value:	
2nd Value:	
Value Percent:	
Continuous Index:	
Within 8" of Joint:	NO
Remarks:	roots