

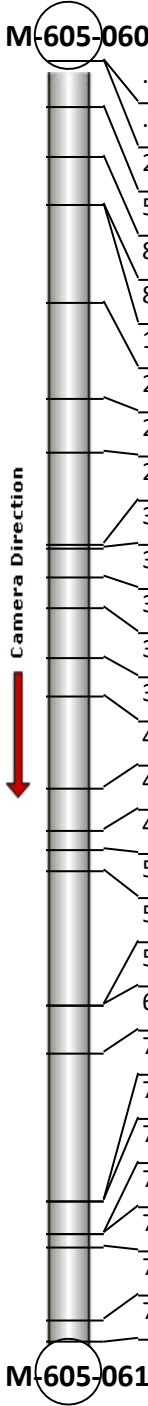
Profile/Photo Observation Report



Date:	11/15/2021	Weather:		Coding:	PACP 7.0
Pipe Length (ft):	79.1	Owner:	City of Hobart	Pre Clean:	Heavy Cleaning
P.O.#:	YES502259	Surveyor:	S. Bucklin	PSR:	P-605-060-061
Customer:	City of Hobart	Clean Date:	11/14/2021	Shape:	C

Street:	South Lake Park Avenue	Flow Control:	Not Controlled
City:	Hobart, IN	Year Renewed:	
Location:	Local rural streets with light traffic, t	Tape/Media #:	
Purpose:	Routine Assessment	Dia/Height:	8"
Use:	Sanitary Sewage Pipe	Material:	VCP
Drain Area:		Lining:	None
Category:	NA		
Comment:			
Location Details:		Direction of Survey:	Upstream
US MH:	M-605-061	DS MH:	M-605-060
		Total Length Surveyed (ft):	79.1

O&M Index:	1.85	O&M Quick:	4138	O&M Rating:	50.00
Structural Index:	2.88	Structural Quick:	4233	Structural Rating:	23.00
Overall Index:	2.09	Overall Quick:	433A	Overall Rating:	73.00

	Position	Code	Observation	Video (sec)	Grade
					
	.0	AMH	Manhole	1	NA
	.0	MWL	Miscellaneous Water Level	90	NA
	2.9	FM	Fracture Multiple	177	S 4
	5.9	RMJ	Roots Medium Joint	242	M 3
	8.9	CM	Crack Multiple	299	S 3
	8.9	RFJ(S01)	Roots Fine Joint	334	M 1
	14.9	DAE	Deposits Attached Encrustation	400	M 2
	20.9	JOM	Joint Offset Medium	464	S 3
	24.2	DAE	Deposits Attached Encrustation	520	M 2
	29.9	B	Broken	612	S 4
	30.1	RMJ	Roots Medium Joint	631	M 3
	31.9	MMC	Miscellaneous Material Change	689	NA
	33.8	TF	Tap Factory	731	NA
	36.9	MMC	Miscellaneous Material Change	808	NA
	39.3	SSS	Surface Damage Surface Spalling	848	S 2
	44.9	RMJ	Roots Medium Joint	950	M 3
	47.6	RBJ	Roots Ball Joint	1007	M 4
	48.8	SSS	Surface Damage Surface Spalling	1039	S 2
	50.0	DAE	Deposits Attached Encrustation	1071	M 2
	58.3	RMJ	Roots Medium Joint	1154	M 3
	58.3	CM	Crack Multiple	1205	S 3
	61.3	RMJ	Roots Medium Joint	1263	M 3
	70.4	DAE	Deposits Attached Encrustation	1347	M 2
	70.4	CL	Crack Longitudinal	1363	S 2
	72.5	RMC	Roots Medium Connection	1434	M 3
	72.5	TFD	Tap Factory Defective	1456	M 3
	73.3	RMJ	Roots Medium Joint	1491	M 3
	77.8	RFJ(F01)	Roots Fine Joint	1534	M 1
	79.1	AMH	Manhole	1648	NA




Code: **AMH**
 Description: **Manhole**

Distance (ft): **.0**
 Structural Grade: **0**
 O&M Grade: **0**
 Clock Start/From:
 Clock To:
 1st Value:
 2nd Value:
 Value Percent:
 Continuous Index:
 Within 8" of Joint: **NO**
 Remarks: **M-605-060**



Code: **MWL**
 Description: **Miscellaneous Water Level**

Distance (ft): **.0**
 Structural Grade: **0**
 O&M Grade: **0**
 Clock Start/From:
 Clock To:
 1st Value:
 2nd Value:
 Value Percent: **5.000**
 Continuous Index:
 Within 8" of Joint: **NO**
 Remarks:




Code: **FM**
 Description: **Fracture Multiple**

Distance (ft): **2.9**
 Structural Grade: **4**
 O&M Grade: **0**
 Clock Start/From: **8**
 Clock To: **1**
 1st Value:
 2nd Value:
 Value Percent:
 Continuous Index:
 Within 8" of Joint: **YES**
 Remarks:




Code: **RMJ**
 Description: **Roots Medium Joint**

Distance (ft): **5.9**
 Structural Grade: **0**
 O&M Grade: **3**
 Clock Start/From: **9**
 Clock To: **2**
 1st Value:
 2nd Value:
 Value Percent: **5.000**
 Continuous Index:
 Within 8" of Joint: **YES**
 Remarks:




Code: **CM**
 Description: **Crack Multiple**

Distance (ft): **8.9**
 Structural Grade: **3**
 O&M Grade: **0**
 Clock Start/From: **10**
 Clock To: **12**
 1st Value:
 2nd Value:
 Value Percent:
 Continuous Index:
 Within 8" of Joint: **YES**
 Remarks:




Code: **RFJ**
 Description: **Roots Fine Joint**

Distance (ft): **8.9**
 Structural Grade: **0**
 O&M Grade: **1**
 Clock Start/From: **9**
 Clock To: **3**
 1st Value:
 2nd Value:
 Value Percent:
 Continuous Index: **S01**
 Within 8" of Joint: **YES**
 Remarks:




Code: **DAE**
 Description: **Deposits Attached Encrustation**

Distance (ft): **14.9**
 Structural Grade: **0**
 O&M Grade: **2**
 Clock Start/From: **8**
 Clock To: **9**
 1st Value:
 2nd Value:
 Value Percent: **5.000**
 Continuous Index:
 Within 8" of Joint: **YES**
 Remarks:




Code: **JOM**
 Description: **Joint Offset Medium**

Distance (ft): **20.9**
 Structural Grade: **3**
 O&M Grade: **0**
 Clock Start/From:
 Clock To:
 1st Value:
 2nd Value:
 Value Percent:
 Continuous Index:
 Within 8" of Joint: **NO**
 Remarks:




Code: **DAE**
 Description: **Deposits Attached Encrustation**

Distance (ft): **24.2**
 Structural Grade: **0**
 O&M Grade: **2**
 Clock Start/From: **4**
 Clock To: **8**
 1st Value:
 2nd Value:
 Value Percent: **5.000**
 Continuous Index:
 Within 8" of Joint: **YES**
 Remarks:




Code: **B**
 Description: **Broken**

Distance (ft): **29.9**
 Structural Grade: **4**
 O&M Grade: **0**
 Clock Start/From: **12**
 Clock To: **12**
 1st Value:
 2nd Value:
 Value Percent:
 Continuous Index:
 Within 8" of Joint: **YES**
 Remarks:




Code: **RMJ**
 Description: **Roots Medium Joint**

Distance (ft): **30.1**
 Structural Grade: **0**
 O&M Grade: **3**
 Clock Start/From: **8**
 Clock To: **4**
 1st Value:
 2nd Value:
 Value Percent: **5.000**
 Continuous Index:
 Within 8" of Joint: **YES**
 Remarks:




Code: **MMC**
 Description: **Miscellaneous Material Change**

Distance (ft): **31.9**
 Structural Grade: **0**
 O&M Grade: **0**
 Clock Start/From:
 Clock To:
 1st Value:
 2nd Value:
 Value Percent:
 Continuous Index:
 Within 8" of Joint: **NO**
 Remarks: **VCP TO PVC**




Code: **TF**
 Description: **Tap Factory**

Distance (ft): **33.8**
 Structural Grade: **0**
 O&M Grade: **0**
 Clock Start/From: **1**
 Clock To:
 1st Value: **4.000**
 2nd Value:
 Value Percent:
 Continuous Index:
 Within 8" of Joint: **YES**
 Remarks:



Code: **MMC**
 Description: **Miscellaneous Material Change**

Distance (ft): **36.9**
 Structural Grade: **0**
 O&M Grade: **0**
 Clock Start/From:
 Clock To:
 1st Value:
 2nd Value:
 Value Percent:
 Continuous Index:
 Within 8" of Joint: **NO**
 Remarks: **PVC TO VCP**



Code:	SSS
Description:	Surface Damage Surface Spalling
Distance (ft):	39.3
Structural Grade:	2
O&M Grade:	0
Clock Start/From:	12
Clock To:	
1st Value:	
2nd Value:	
Value Percent:	
Continuous Index:	
Within 8" of Joint:	NO
Remarks:	




Code:	RMJ
Description:	Roots Medium Joint
Distance (ft):	44.9
Structural Grade:	0
O&M Grade:	3
Clock Start/From:	7
Clock To:	2
1st Value:	
2nd Value:	
Value Percent:	30.000
Continuous Index:	
Within 8" of Joint:	YES
Remarks:	




Code: **RBJ**
 Description: **Roots Ball Joint**

Distance (ft): **47.6**
 Structural Grade: **0**
 O&M Grade: **4**
 Clock Start/From: **12**
 Clock To: **12**
 1st Value:
 2nd Value:
 Value Percent: **95.000**
 Continuous Index:
 Within 8" of Joint: **YES**
 Remarks:




Code: **SSS**
 Description: **Surface Damage Surface Spalling**

Distance (ft): **48.8**
 Structural Grade: **2**
 O&M Grade: **0**
 Clock Start/From: **3**
 Clock To:
 1st Value:
 2nd Value:
 Value Percent:
 Continuous Index:
 Within 8" of Joint: **NO**
 Remarks:




Code: **DAE**
 Description: **Deposits Attached Encrustation**

Distance (ft): **50.0**
 Structural Grade: **0**
 O&M Grade: **2**
 Clock Start/From: **4**
 Clock To: **8**
 1st Value:
 2nd Value:
 Value Percent: **5.000**
 Continuous Index:
 Within 8" of Joint: **YES**
 Remarks:



Code: **RMJ**
 Description: **Roots Medium Joint**

Distance (ft): **58.3**
 Structural Grade: **0**
 O&M Grade: **3**
 Clock Start/From: **8**
 Clock To: **4**
 1st Value:
 2nd Value:
 Value Percent: **5.000**
 Continuous Index:
 Within 8" of Joint: **YES**
 Remarks:




Code: **CM**
 Description: **Crack Multiple**

Distance (ft): **58.3**
 Structural Grade: **3**
 O&M Grade: **0**
 Clock Start/From: **10**
 Clock To: **2**
 1st Value:
 2nd Value:
 Value Percent:
 Continuous Index:
 Within 8" of Joint: **YES**
 Remarks:




Code: **RMJ**
 Description: **Roots Medium Joint**

Distance (ft): **61.3**
 Structural Grade: **0**
 O&M Grade: **3**
 Clock Start/From: **10**
 Clock To: **1**
 1st Value:
 2nd Value:
 Value Percent: **5.000**
 Continuous Index:
 Within 8" of Joint: **YES**
 Remarks:




Code: **DAE**
Description: **Deposits Attached Encrustation**

Distance (ft): **70.4**
Structural Grade: **0**
O&M Grade: **2**
Clock Start/From: **10**
Clock To:
1st Value:
2nd Value:
Value Percent: **5.000**
Continuous Index:
Within 8" of Joint: **NO**
Remarks:




Code: **CL**
Description: **Crack Longitudinal**

Distance (ft): **70.4**
Structural Grade: **2**
O&M Grade: **0**
Clock Start/From: **11**
Clock To:
1st Value:
2nd Value:
Value Percent:
Continuous Index:
Within 8" of Joint: **YES**
Remarks:




Code: **RMC**
 Description: **Roots Medium Connection**

Distance (ft): **72.5**
 Structural Grade: **0**
 O&M Grade: **3**
 Clock Start/From: **1**
 Clock To: **3**
 1st Value:
 2nd Value:
 Value Percent: **10.000**
 Continuous Index:
 Within 8" of Joint: **NO**
 Remarks:



Code: **TFD**
 Description: **Tap Factory Defective**

Distance (ft): **72.5**
 Structural Grade: **0**
 O&M Grade: **3**
 Clock Start/From: **2**
 Clock To:
 1st Value: **4.000**
 2nd Value:
 Value Percent:
 Continuous Index:
 Within 8" of Joint: **YES**
 Remarks: **LOOKS TO BE 100% PLUGGED WITH ROOTS**




Code: **RMJ**
 Description: **Roots Medium Joint**

Distance (ft): **73.3**
 Structural Grade: **0**
 O&M Grade: **3**
 Clock Start/From: **10**
 Clock To: **2**
 1st Value:
 2nd Value:
 Value Percent: **5.000**
 Continuous Index:
 Within 8" of Joint: **YES**
 Remarks:



Code: **RFJ**
 Description: **Roots Fine Joint**

Distance (ft): **77.8**
 Structural Grade: **0**
 O&M Grade: **1**
 Clock Start/From: **9**
 Clock To: **3**
 1st Value:
 2nd Value:
 Value Percent:
 Continuous Index: **F01**
 Within 8" of Joint: **YES**
 Remarks:



Code:	AMH
Description:	Manhole
Distance (ft):	79.1
Structural Grade:	0
O&M Grade:	0
Clock Start/From:	
Clock To:	
1st Value:	
2nd Value:	
Value Percent:	
Continuous Index:	
Within 8" of Joint:	NO
Remarks:	M-605-061