

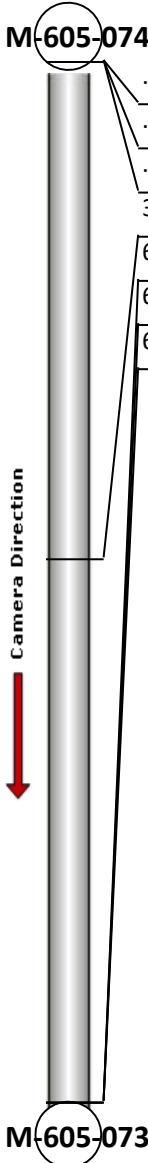
Profile/Photo Observation Report



Date:	04/25/2018	Weather:		Coding:	PACP 6.0
Pipe Length (ft):	171.5	Owner:	NA	Pre Clean:	Not Known
P.O.#:		Surveyor:	Jen Costello	PSR:	P-605-073-074
Customer:		Clean Date:	01/01/1900	Shape:	C

Street:	Ash	Flow Control:	Not Controlled
City:	Hobart, IN	Year Renewed:	
Location:	Light Highway	Tape/Media #:	
Purpose:	Maintenance Related	Dia/Height:	12"
Use:	Sanitary	Material:	VCP
Drain Area:	NA	Lining:	Cured in Place
Category:	NA		
Comment:	Flow direction wrong. Debris at 5'.		
Location Details:		Direction of Survey:	Downstream
US MH:	M-605-074	DS MH:	M-605-073
		Total Length Surveyed (ft):	6.7

O&M Index:	2.00	O&M Quick:	2100	O&M Rating:	2.00
Structural Index:	2.50	Structural Quick:	3121	Structural Rating:	5.00
Overall Index:	2.33	Overall Quick:	3122	Overall Rating:	7.00

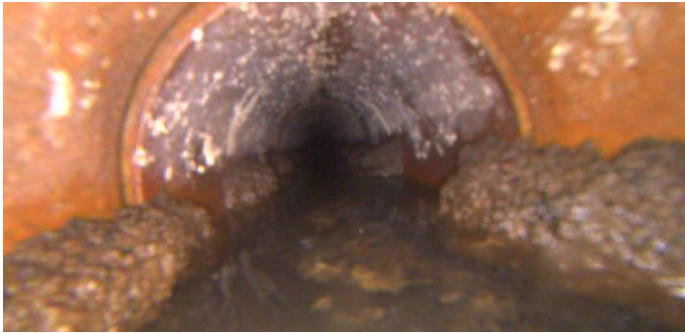
	Position	Code	Observation	Video (sec)	Grade
	.0	AMH	Manhole	10	NA
	.0	MWL	Water Level	21	NA
	.0	DAZ(S01)	Deposits Attached Other	32	M 2
	3.2	FS	Fracture Spiral	50	S 3
	6.7	CL	Crack Longitudinal	68	S 2
	6.7	DAZ(F01)	Deposits Attached Other	79	M 2
	6.7	MSA	Abandoned Survey	90	NA

Code: **AMH**
Description: **Manhole**



Distance (ft): **.0**
Structural Grade: **0**
O&M Grade: **0**
Clock Start/From:
Clock To:
1st Value:
2nd Value:
Value Percent:
Continuous Index:
Within 8" of Joint: **NO**
Remarks: **M-605-074**

Code:	MWL
Description:	Water Level



Distance (ft):	.0
Structural Grade:	0
O&M Grade:	0
Clock Start/From:	
Clock To:	
1st Value:	
2nd Value:	
Value Percent:	20.000
Continuous Index:	
Within 8" of Joint:	NO
Remarks:	

Code:	DAZ
Description:	Deposits Attached Other




Distance (ft):	.0
Structural Grade:	0
O&M Grade:	2
Clock Start/From:	8
Clock To:	4
1st Value:	
2nd Value:	
Value Percent:	10.000
Continuous Index:	S01
Within 8" of Joint:	NO
Remarks:	

Code: **FS**
Description: **Fracture Spiral**

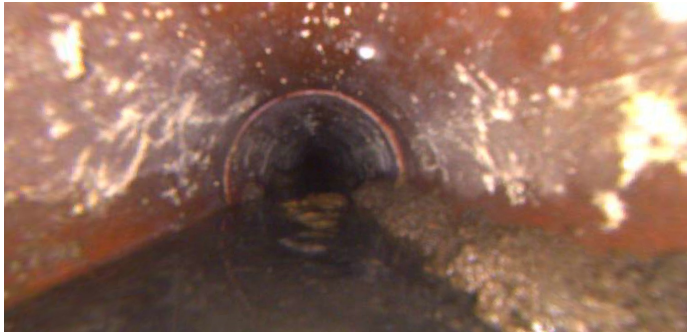


Distance (ft): **3.2**
Structural Grade: **3**
O&M Grade: **0**
Clock Start/From: **9**
Clock To: **10**
1st Value:
2nd Value:
Value Percent:
Continuous Index:
Within 8" of Joint: **YES**
Remarks:


Code: **CL**
Description: **Crack Longitudinal**



Distance (ft): **6.7**
Structural Grade: **2**
O&M Grade: **0**
Clock Start/From: **2**
Clock To:
1st Value:
2nd Value:
Value Percent:
Continuous Index:
Within 8" of Joint:
Remarks:



Code:	DAZ
Description:	Deposits Attached Other
Distance (ft):	6.7
Structural Grade:	0
O&M Grade:	2
Clock Start/From:	8
Clock To:	4
1st Value:	
2nd Value:	
Value Percent:	10.000
Continuous Index:	F01
Within 8" of Joint:	NO
Remarks:	



Code:	MSA
Description:	Abandoned Survey
Distance (ft):	6.7
Structural Grade:	0
O&M Grade:	0
Clock Start/From:	
Clock To:	
1st Value:	
2nd Value:	
Value Percent:	
Continuous Index:	
Within 8" of Joint:	NO
Remarks:	deposits