

## Profile/Photo Observation Report





Date:	<b>05/08/2018</b>	Weather:		Coding:	<b>PACP 6.0</b>
Pipe Length (ft):		Owner:	<b>City of Hobart</b>	Pre Clean:	<b>Not Known</b>
P.O.#:	<b>302</b>	Surveyor:	<b>B. Helbling</b>	PSR:	<b>P-606-009-008</b>
Customer:	<b>City of Hobart</b>	Clean Date:		Shape:	<b>C</b>

Street:	<b>West 8th Street</b>	Flow Control:	<b>Not Controlled</b>
City:	<b>Hobart, IN</b>	Year Renewed:	
Location:	<b>Light Highway</b>	Tape/Media #:	<b>DEP302</b>
Purpose:	<b>Routine Assessment</b>	Dia/Height:	<b>18"</b>
Use:	<b>Sanitary</b>	Material:	<b>VCP</b>
Drain Area:		Lining:	
Category:	<b>NA</b>		
Comment:	<b>5-21-2018</b>		

Location Details:		Direction of Survey:	<b>Downstream</b>
US MH:	<b>M-606-008</b>	DS MH:	<b>M-606-009</b>
		Total Length Surveyed (ft):	<b>98.4</b>

O&M Index:	<b>2.50</b>	O&M Quick:	<b>3121</b>	O&M Rating:	<b>5.00</b>
Structural Index:	<b>0.00</b>	Structural Quick:	<b>0000</b>	Structural Rating:	<b>0.00</b>
Overall Index:	<b>2.50</b>	Overall Quick:	<b>3121</b>	Overall Rating:	<b>5.00</b>

	Position	Code	Observation	Video (sec)	Grade
	.0	AMH	Manhole	0	NA
	.0	MWL	Water Level	13	NA
	11.4	DAE	Deposits Attached Encrustation	73	M 2
	96.8	OBZ	Obstacle Other	246	M 3
	98.4	MSA	Abandoned Survey	388	NA



Code:

AMH

Description:

Manhole

Distance (ft):

.0

Structural Grade:

0

O&M Grade:

0

Clock Start/From:

Clock To:

1st Value:

2nd Value:

Value Percent:

Continuous Index:

Within 8" of Joint:

NO


Remarks:

M-606-009



Code: **MWL**  
Description: **Water Level**

Distance (ft): **.0**  
Structural Grade: **0**  
O&M Grade: **0**  
Clock Start/From:  
Clock To:  
1st Value:  
2nd Value:  
Value Percent: **10.000**  
Continuous Index:  
Within 8" of Joint: **NO**  
Remarks:



Code: **DAE**  
Description: **Deposits Attached Encrustation**

Distance (ft): **11.4**  
Structural Grade: **0**  
O&M Grade: **2**  
Clock Start/From: **12**  
Clock To: **3**  
1st Value:  
2nd Value:  
Value Percent: **5.000**  
Continuous Index:  
Within 8" of Joint: **YES**  
Remarks:

---



Code:	<b>OBZ</b>
Description:	<b>Obstacle Other</b>
Distance (ft):	<b>96.8</b>
Structural Grade:	<b>0</b>
O&M Grade:	<b>3</b>
Clock Start/From:	<b>8</b>
Clock To:	<b>3</b>
1st Value:	
2nd Value:	
Value Percent:	<b>20.000</b>
Continuous Index:	
Within 8" of Joint:	<b>NO</b>
Remarks:	<b>Unknown obstruction across pipe</b>

---



Code:	<b>MSA</b>
Description:	<b>Abandoned Survey</b>
Distance (ft):	<b>98.4</b>
Structural Grade:	<b>0</b>
O&M Grade:	<b>0</b>
Clock Start/From:	
Clock To:	
1st Value:	
2nd Value:	
Value Percent:	
Continuous Index:	
Within 8" of Joint:	<b>NO</b>
Remarks:	<b>Cannot pass unknown object in pipe</b>