

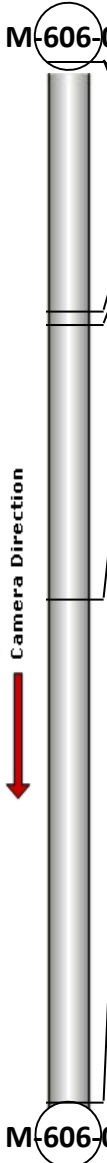
## Profile/Photo Observation Report




Date:	<b>05/08/2018</b>	Weather:		Coding:	<b>PACP 6.0</b>
Pipe Length (ft):		Owner:	<b>City of Hobart</b>	Pre Clean:	<b>No Pre-Cleaning</b>
P.O.#:	<b>622</b>	Surveyor:	<b>M. Pielacha</b>	PSR:	<b>P-606-051-023</b>
Customer:	<b>City of Hobart</b>	Clean Date:		Shape:	<b>C</b>

Street:	<b>West 8th Street</b>	Flow Control:	<b>Not Controlled</b>
City:	<b>Hobart, IN</b>	Year Renewed:	
Location:	<b>Light Highway</b>	Tape/Media #:	<b>DEP 622</b>
Purpose:	<b>Routine Assessment</b>	Dia/Height:	<b>18"</b>
Use:	<b>Sanitary</b>	Material:	<b>VCP</b>
Drain Area:		Lining:	
Category:	<b>NA</b>		
Comment:	<b>5-21-2018</b>		
Location Details:		Direction of Survey:	<b>Downstream</b>
US MH:	<b>M-606-051</b>	DS MH:	<b>M-606-023</b>
		Total Length Surveyed (ft):	<b>163.7</b>

O&M Index:	<b>2.00</b>	O&M Quick:	<b>2100</b>	O&M Rating:	<b>2.00</b>
Structural Index:	<b>0.00</b>	Structural Quick:	<b>0000</b>	Structural Rating:	<b>0.00</b>
Overall Index:	<b>2.00</b>	Overall Quick:	<b>2100</b>	Overall Rating:	<b>2.00</b>

	Position	Code	Observation	Video (sec)	Grade
	M-606-051				
	.0	AMH	Manhole	3	NA
	.0	MWL	Water Level	15	NA
	39.2	TFA	Tap Factory Active	65	NA
	41.3	DAE	Deposits Attached Encrustation	91	M 2
	84.5	TFC	Tap Factory Capped	155	NA
	163.7	MSA	Abandoned Survey	413	NA
M-606-023					




Code: **AMH**  
Description: **Manhole**

Distance (ft): **.0**  
Structural Grade: **0**  
O&M Grade: **0**  
Clock Start/From:  
Clock To:  
1st Value:  
2nd Value:  
Value Percent:  
Continuous Index:  
Within 8" of Joint: **NO**  
Remarks: **M-606-051**



Code: **MWL**  
Description: **Water Level**

Distance (ft): **.0**  
Structural Grade: **0**  
O&M Grade: **0**  
Clock Start/From:  
Clock To:  
1st Value:  
2nd Value:  
Value Percent: **15.000**  
Continuous Index:  
Within 8" of Joint: **NO**  
Remarks:



Code: **TFA**  
Description: **Tap Factory Active**


Distance (ft): **39.2**  
Structural Grade: **0**  
O&M Grade: **0**  
Clock Start/From: **12**  
Clock To:  
1st Value: **4.000**  
2nd Value:  
Value Percent:  
Continuous Index:  
Within 8" of Joint: **NO**  
Remarks:

---



Code:	<b>DAE</b>
Description:	<b>Deposits Attached Encrustation</b>
Distance (ft):	<b>41.3</b>
Structural Grade:	<b>0</b>
O&M Grade:	<b>2</b>
Clock Start/From:	<b>9</b>
Clock To:	<b>3</b>
1st Value:	
2nd Value:	
Value Percent:	<b>10.000</b>
Continuous Index:	
Within 8" of Joint:	<b>YES</b>
Remarks:	

---



Code:	<b>TFC</b>
Description:	<b>Tap Factory Capped</b>
Distance (ft):	<b>84.5</b>
Structural Grade:	<b>0</b>
O&M Grade:	<b>0</b>
Clock Start/From:	<b>10</b>
Clock To:	
1st Value:	<b>4.000</b>
2nd Value:	
Value Percent:	
Continuous Index:	
Within 8" of Joint:	<b>NO</b>
Remarks:	

---



Code:	<b>MSA</b>
Description:	<b>Abandoned Survey</b>
Distance (ft):	<b>163.7</b>
Structural Grade:	<b>0</b>
O&M Grade:	<b>0</b>
Clock Start/From:	
Clock To:	
1st Value:	
2nd Value:	
Value Percent:	
Continuous Index:	
Within 8" of Joint:	<b>NO</b>
Remarks:	<b>deepsediment</b>