

Profile/Photo Observation Report

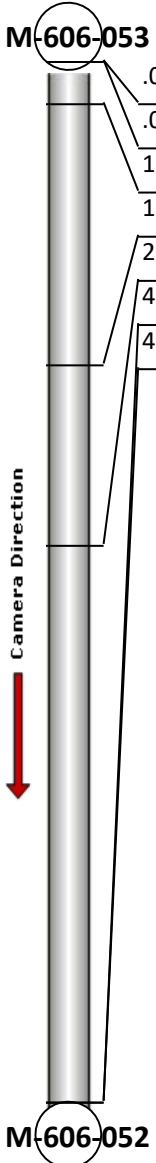


Date:	04/10/2018	Weather:		Coding:	PACP 6.0
Pipe Length (ft):	174.3	Owner:	NA	Pre Clean:	No Pre-Cleaning
P.O.#:		Surveyor:	Byrd Fitzgerald	PSR:	P-606-053-052
Customer:		Clean Date:	01/01/1900	Shape:	C

Street:	FOXCROFT STREET	Flow Control:	Not Controlled
City:	Hobart, IN	Year Renewed:	
Location:	Yard	Tape/Media #:	
Purpose:	Routine Assessment	Dia/Height:	12"
Use:	Sanitary	Material:	VCP
Drain Area:	NA	Lining:	
Category:	NA		
Comment:			

Location Details:		Direction of Survey:	Upstream
US MH:	M-606-052	DS MH:	M-606-053
		Total Length Surveyed (ft):	46.2

O&M Index:	3.00	O&M Quick:	3900	O&M Rating:	27.00
Structural Index:	0.00	Structural Quick:	0000	Structural Rating:	0.00
Overall Index:	3.00	Overall Quick:	3900	Overall Rating:	27.00

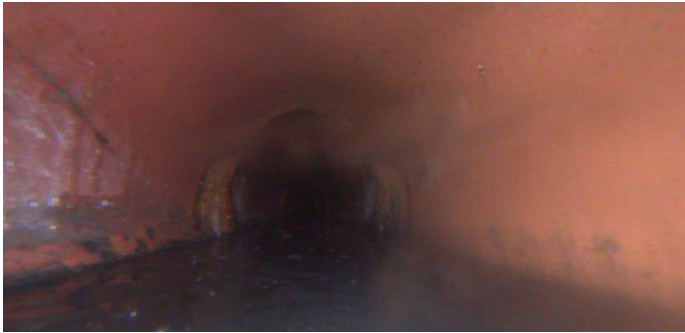
	Position	Code	Observation	Video (sec)	Grade
	.0	AMH	Manhole	10	NA
	.0	MWL	Water Level	21	NA
	1.9	DAE(S01)	Deposits Attached Encrustation	37	M 3
	13.5	MWL	Water Level	71	NA
	21.5	MWL	Water Level	99	NA
	46.2	MSA	Abandoned Survey	160	NA
	46.2	DAE(F01)	Deposits Attached Encrustation	171	M 3

Code: **AMH**
Description: **Manhole**



Distance (ft): **.0**
Structural Grade: **0**
O&M Grade: **0**
Clock Start/From:
Clock To:
1st Value:
2nd Value:
Value Percent:
Continuous Index:
Within 8" of Joint: **NO**
Remarks: **M-606-053**

Code:	MWL
Description:	Water Level



Distance (ft):	.0
Structural Grade:	0
O&M Grade:	0
Clock Start/From:	
Clock To:	
1st Value:	
2nd Value:	
Value Percent:	10.000
Continuous Index:	
Within 8" of Joint:	NO
Remarks:	

Code:	DAE
Description:	Deposits Attached Encrustation



Distance (ft):	1.9
Structural Grade:	0
O&M Grade:	3
Clock Start/From:	7
Clock To:	5
1st Value:	
2nd Value:	
Value Percent:	15.000
Continuous Index:	S01
Within 8" of Joint:	YES
Remarks:	wandering in % and clock position

Code: **MWL**
Description: **Water Level**



Distance (ft): **13.5**
Structural Grade: **0**
O&M Grade: **0**
Clock Start/From:
Clock To:
1st Value:
2nd Value:
Value Percent: **25.000**
Continuous Index:
Within 8" of Joint: **NO**
Remarks:

Code: **MWL**
Description: **Water Level**




Distance (ft): **21.5**
Structural Grade: **0**
O&M Grade: **0**
Clock Start/From:
Clock To:
1st Value:
2nd Value:
Value Percent: **5.000**
Continuous Index:
Within 8" of Joint: **NO**
Remarks:

Code: **MSA**
Description: **Abandoned Survey**



Distance (ft): **46.2**
Structural Grade: **0**
O&M Grade: **0**
Clock Start/From:
Clock To:
1st Value:
2nd Value:
Value Percent:
Continuous Index:
Within 8" of Joint: **NO**
Remarks: **no blockage**

Code: **DAE**
Description: **Deposits Attached Encrustation**



Distance (ft): **46.2**
Structural Grade: **0**
O&M Grade: **3**
Clock Start/From: **7**
Clock To: **5**
1st Value:
2nd Value:
Value Percent: **15.000**
Continuous Index: **F01**
Within 8" of Joint: **YES**
Remarks: **wandering in % and clock position**