

Profile/Photo Observation Report

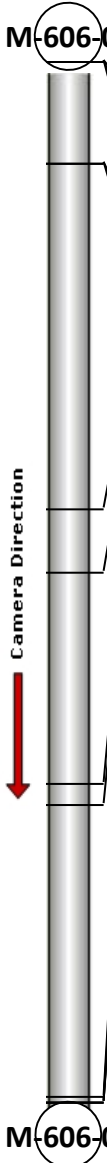


Date:	04/08/2018	Weather:		Coding:	PACP 6.0
Pipe Length (ft):	217.7	Owner:	NA	Pre Clean:	No Pre-Cleaning
P.O.#:		Surveyor:	Byrd Fitzgerald	PSR:	P-606-079-078
Customer:		Clean Date:	01/01/1900	Shape:	C

Street:	FOXCROFT STREET	Flow Control:	Not Controlled
City:	Hobart, IN	Year Renewed:	
Location:	Yard	Tape/Media #:	
Purpose:	Routine Assessment	Dia/Height:	10"
Use:	Sanitary	Material:	VCP
Drain Area:	NA	Lining:	
Category:	NA		
Comment:			

Location Details:		Direction of Survey:	Downstream
US MH:	M-606-078	DS MH:	M-606-079
		Total Length Surveyed (ft):	40.2

O&M Index:	2.12	O&M Quick:	512B	O&M Rating:	36.00
Structural Index:	0.00	Structural Quick:	0000	Structural Rating:	0.00
Overall Index:	2.12	Overall Quick:	512B	Overall Rating:	36.00


	Position	Code	Observation	Video (sec)	Grade
	.0	AMH	Manhole	10	NA
	.0	MWL	Water Level	21	NA
	.0	DSZ(S01)	Deposits Settled Other	32	M 2
	3.9	DAE(S02)	Deposits Attached Encrustation	52	M 2
	3.9	MWL	Water Level	63	NA
	17.3	MWL	Water Level	101	NA
	19.7	RPR	Repair Point Pipe Replaced	117	NA
	27.9	RFJ	Roots Fine Joint	145	M 1
	28.7	SZ	Surface Other	159	NA
	40.0	DAE	Deposits Attached Encrustation	194	M 5
	40.2	MSA	Abandoned Survey	205	NA
	40.2	DAE(F02)	Deposits Attached Encrustation	216	M 2
	40.2	DSZ(F01)	Deposits Settled Other	228	M 2

Code: **AMH**
Description: **Manhole**




Distance (ft): **.0**
Structural Grade: **0**
O&M Grade: **0**
Clock Start/From:
Clock To:
1st Value:
2nd Value:
Value Percent:
Continuous Index:
Within 8" of Joint: **NO**
Remarks: **M-606-078**

Code:	MWL
Description:	Water Level



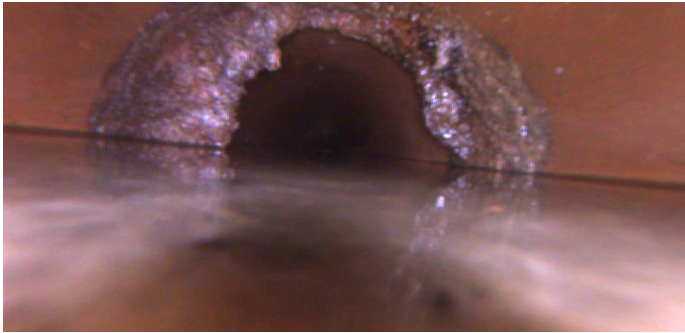
Distance (ft):	.0
Structural Grade:	0
O&M Grade:	0
Clock Start/From:	
Clock To:	
1st Value:	
2nd Value:	
Value Percent:	25.000
Continuous Index:	
Within 8" of Joint:	NO
Remarks:	

Code:	DSZ
Description:	Deposits Settled Other



Distance (ft):	.0
Structural Grade:	0
O&M Grade:	2
Clock Start/From:	6
Clock To:	
1st Value:	
2nd Value:	
Value Percent:	5.000
Continuous Index:	S01
Within 8" of Joint:	NO
Remarks:	debris/sediments

Code: **DAE**
Description: **Deposits Attached Encrustation**



Distance (ft): **3.9**
Structural Grade: **0**
O&M Grade: **2**
Clock Start/From: **9**
Clock To: **3**
1st Value:
2nd Value:
Value Percent: **10.000**
Continuous Index: **S02**
Within 8" of Joint: **YES**
Remarks: **wandering in %**

Code: **MWL**
Description: **Water Level**



Distance (ft): **3.9**
Structural Grade: **0**
O&M Grade: **0**
Clock Start/From:
Clock To:
1st Value:
2nd Value:
Value Percent: **50.000**
Continuous Index:
Within 8" of Joint: **NO**
Remarks:

Code: **MWL**
Description: **Water Level**



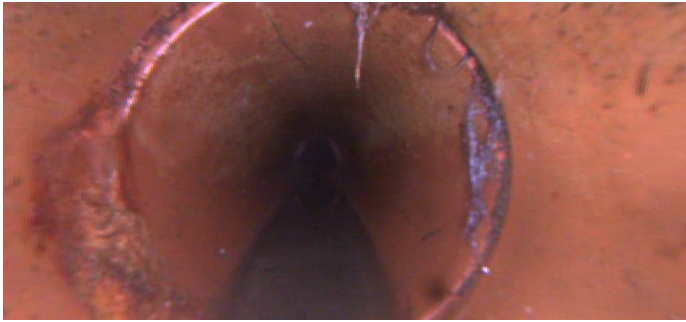
Distance (ft): **17.3**
Structural Grade: **0**
O&M Grade: **0**
Clock Start/From:
Clock To:
1st Value:
2nd Value:
Value Percent: **5.000**
Continuous Index:
Within 8" of Joint: **NO**
Remarks:

Code: **RPR**
Description: **Repair Point Pipe Replaced**



Distance (ft): **19.7**
Structural Grade: **0**
O&M Grade: **0**
Clock Start/From:
Clock To:
1st Value:
2nd Value:
Value Percent:
Continuous Index:
Within 8" of Joint: **NO**
Remarks: **pvc**

Code: **RFJ**
Description: **Roots Fine Joint**



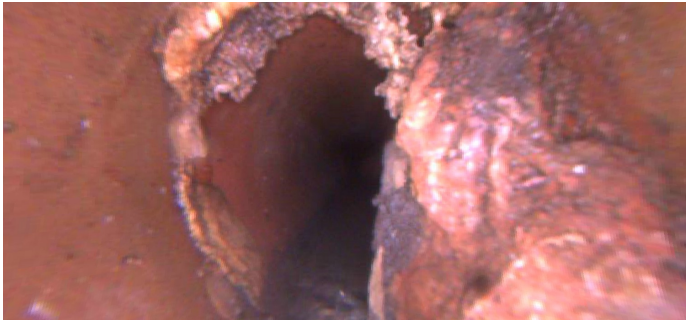
Distance (ft): **27.9**
Structural Grade: **0**
O&M Grade: **1**
Clock Start/From: **12**
Clock To: **3**
1st Value:
2nd Value:
Value Percent:
Continuous Index:
Within 8" of Joint: **YES**
Remarks:

Code: **SZ**
Description: **Surface Other**



Distance (ft): **28.7**
Structural Grade: **0**
O&M Grade: **0**
Clock Start/From: **12**
Clock To:
1st Value:
2nd Value:
Value Percent:
Continuous Index:
Within 8" of Joint: **YES**
Remarks: **scratch**

Code: **DAE**
Description: **Deposits Attached Encrustation**



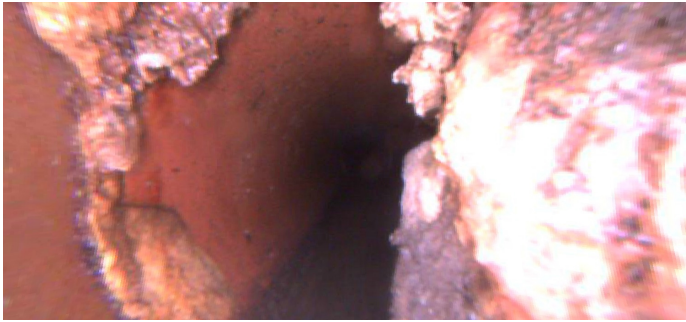
Distance (ft): **40.0**
Structural Grade: **0**
O&M Grade: **5**
Clock Start/From: **11**
Clock To: **6**
1st Value:
2nd Value:
Value Percent: **50.000**
Continuous Index:
Within 8" of Joint: **YES**
Remarks:

Code: **MSA**
Description: **Abandoned Survey**



Distance (ft): **40.2**
Structural Grade: **0**
O&M Grade: **0**
Clock Start/From:
Clock To:
1st Value:
2nd Value:
Value Percent:
Continuous Index:
Within 8" of Joint: **NO**
Remarks: **dae**

Code: **DAE**
Description: **Deposits Attached Encrustation**



Distance (ft): **40.2**
Structural Grade: **0**
O&M Grade: **2**
Clock Start/From: **9**
Clock To: **3**
1st Value:
2nd Value:
Value Percent: **10.000**
Continuous Index: **F02**
Within 8" of Joint: **YES**
Remarks: **wandering in %**

Code: **DSZ**
Description: **Deposits Settled Other**



Distance (ft): **40.2**
Structural Grade: **0**
O&M Grade: **2**
Clock Start/From: **6**
Clock To:
1st Value:
2nd Value:
Value Percent: **5.000**
Continuous Index: **F01**
Within 8" of Joint: **NO**
Remarks: **debris/sediments**