

Profile/Photo Observation Report




Date:	04/05/2018	Weather:		Coding:	PACP 6.0
Pipe Length (ft):	168.6	Owner:	NA	Pre Clean:	No Pre-Cleaning
P.O.#:		Surveyor:	Jen Costello	PSR:	P-608-034-001
Customer:		Clean Date:	01/01/1900	Shape:	C

Street:	W 14TH ST	Flow Control:	Not Controlled
City:	Hobart, IN	Year Renewed:	
Location:	Yard	Tape/Media #:	
Purpose:	Routine Assessment	Dia/Height:	12"
Use:	Sanitary	Material:	PVC
Drain Area:	NA	Lining:	
Category:	NA		
Comment:	Flow direction is wrong.		
Location Details:		Direction of Survey:	Upstream
US MH:	M-607-001	DS MH:	M-608-034
		Total Length Surveyed (ft):	95.0


O&M Index:	2.33	O&M Quick:	5128	O&M Rating:	21.00
Structural Index:	0.00	Structural Quick:	0000	Structural Rating:	0.00
Overall Index:	2.33	Overall Quick:	5128	Overall Rating:	21.00

The diagram shows a vertical manhole section. At the top, a circle is labeled **M-608-034**. At the bottom, a circle is labeled **M-607-001**. A red arrow on the left points downwards, labeled **Camera Direction**. A table of observations is positioned to the right of the manhole, with lines connecting its rows to specific points on the manhole wall.

Position	Code	Observation	Video (sec)	Grade
.0	AMH	Manhole	10	NA
.0	MWL	Water Level	21	NA
53.8	DAGS(S01)	Deposits Attached Grease	140	M 2
91.7	DSZ	Deposits Settled Other	227	M 5
95.0	DAGS(F01)	Deposits Attached Grease	245	M 2
95.0	MSA	Abandoned Survey	256	NA



Code:	MWL
Description:	Water Level




Distance (ft):	.0
Structural Grade:	0
O&M Grade:	0
Clock Start/From:	
Clock To:	
1st Value:	
2nd Value:	
Value Percent:	5.000
Continuous Index:	
Within 8" of Joint:	NO
Remarks:	

Code:	DAGS
Description:	Deposits Attached Grease




Distance (ft):	53.8
Structural Grade:	0
O&M Grade:	2
Clock Start/From:	8
Clock To:	4
1st Value:	
2nd Value:	
Value Percent:	5.000
Continuous Index:	S01
Within 8" of Joint:	NO
Remarks:	

Code: **DSZ**
Description: **Deposits Settled Other**




Distance (ft): **91.7**
Structural Grade: **0**
O&M Grade: **5**
Clock Start/From: **4**
Clock To: **8**
1st Value:
2nd Value:
Value Percent: **40.000**
Continuous Index:
Within 8" of Joint: **NO**
Remarks: **grease**

Code: **DAGS**
Description: **Deposits Attached Grease**



Distance (ft): **95.0**
Structural Grade: **0**
O&M Grade: **2**
Clock Start/From: **8**
Clock To: **4**
1st Value:
2nd Value:
Value Percent: **5.000**
Continuous Index: **F01**
Within 8" of Joint: **NO**
Remarks:



Code:	MSA
Description:	Abandoned Survey
Distance (ft):	95.0
Structural Grade:	0
O&M Grade:	0
Clock Start/From:	
Clock To:	
1st Value:	
2nd Value:	
Value Percent:	
Continuous Index:	
Within 8" of Joint:	NO
Remarks:	under water