

Profile/Photo Observation Report

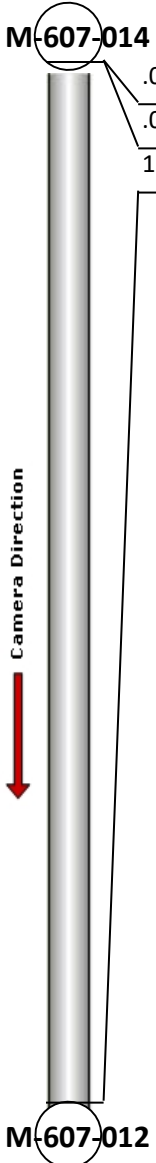



Date:	05/04/2018	Weather:		Coding:	PACP 6.0
Pipe Length (ft):		Owner:	City of Hobart	Pre Clean:	Not Known
P.O.#:	293	Surveyor:	B. Helbling	PSR:	P-607-012-014
Customer:	City of Hobart	Clean Date:		Shape:	C

Street:	South Lake Park	Flow Control:	Not Controlled
City:	Hobart, IN	Year Renewed:	
Location:	Yard	Tape/Media #:	DEP293
Purpose:	Routine Assessment	Dia/Height:	18"
Use:	Sanitary	Material:	VCP
Drain Area:		Lining:	
Category:	NA		
Comment:	5-21-2018		

Location Details:		Direction of Survey:	Downstream
US MH:	M-607-014	DS MH:	M-607-012
		Total Length Surveyed (ft):	175.8

O&M Index:	0.00	O&M Quick:	0000	O&M Rating:	0.00
Structural Index:	0.00	Structural Quick:	0000	Structural Rating:	0.00
Overall Index:	0.00	Overall Quick:	0000	Overall Rating:	0.00

	Position	Code	Observation	Video (sec)	Grade
	M-607-014				
	.0	AMH	Manhole	0	NA
	.0	MWL	Water Level	22	NA
	175.8	AMH	Manhole	679	NA




Code: **AMH**
Description: **Manhole**

Distance (ft): **.0**
Structural Grade: **0**
O&M Grade: **0**
Clock Start/From:
Clock To:
1st Value:
2nd Value:
Value Percent:
Continuous Index:
Within 8" of Joint: **NO**
Remarks: **M-607-012**



Code: **MWL**
Description: **Water Level**

Distance (ft): **.0**
Structural Grade: **0**
O&M Grade: **0**
Clock Start/From:
Clock To:
1st Value:
2nd Value:
Value Percent: **15.000**
Continuous Index:
Within 8" of Joint: **NO**
Remarks:



Code: **AMH**
Description: **Manhole**

Distance (ft): **175.8**
Structural Grade: **0**
O&M Grade: **0**
Clock Start/From:
Clock To:
1st Value:
2nd Value:
Value Percent:
Continuous Index:
Within 8" of Joint: **NO**
Remarks: **M-607-014**