

## Profile/Photo Observation Report



Date:	<b>04/04/2018</b>	Weather:		Coding:	<b>PACP 6.0</b>
Pipe Length (ft):	<b>151.5</b>	Owner:	<b>NA</b>	Pre Clean:	<b>No Pre-Cleaning</b>
P.O.#:		Surveyor:	<b>Jen Costello</b>	PSR:	<b>P-607-029-024</b>
Customer:		Clean Date:	<b>01/01/1900</b>	Shape:	<b>C</b>

Street:	<b>LAURA LN</b>	Flow Control:	<b>Not Controlled</b>
City:	<b>Hobart, IN</b>	Year Renewed:	
Location:	<b>Yard</b>	Tape/Media #:	
Purpose:	<b>Routine Assessment</b>	Dia/Height:	<b>8"</b>
Use:	<b>Sanitary</b>	Material:	<b>PVC</b>
Drain Area:	<b>NA</b>	Lining:	
Category:	<b>NA</b>		
Comment:	<b>Flow direction marked wrong.</b>		

Location Details:		Direction of Survey:	<b>Upstream</b>
US MH:	<b>M-607-024</b>	DS MH:	<b>M-607-029</b>
		Total Length Surveyed (ft):	<b>147.1</b>


O&M Index:	<b>2.00</b>	O&M Quick:	<b>2200</b>	O&M Rating:	<b>4.00</b>
Structural Index:	<b>0.00</b>	Structural Quick:	<b>0000</b>	Structural Rating:	<b>0.00</b>
Overall Index:	<b>2.00</b>	Overall Quick:	<b>2200</b>	Overall Rating:	<b>4.00</b>

The diagram shows a vertical manhole section. At the top, a circle is labeled **M-607-029**. At the bottom, a circle is labeled **M-607-024**. A red arrow on the left points downwards, labeled **Camera Direction**. A table of observations is shown on the right, with rows corresponding to different depths in the manhole. The table has five columns: Position, Code, Observation, Video (sec), and Grade.

Position	Code	Observation	Video (sec)	Grade
.0	AMH	Manhole	10	NA
.0	MWL	Water Level	21	NA
69.4	TF	Tap Factory	173	NA
82.4	TF	Tap Factory	213	NA
134.9	DAGS(S01)	Deposits Attached Grease	329	M 2
146.3	DAGS(F01)	Deposits Attached Grease	364	M 2
147.1	AMH	Manhole	377	NA

---

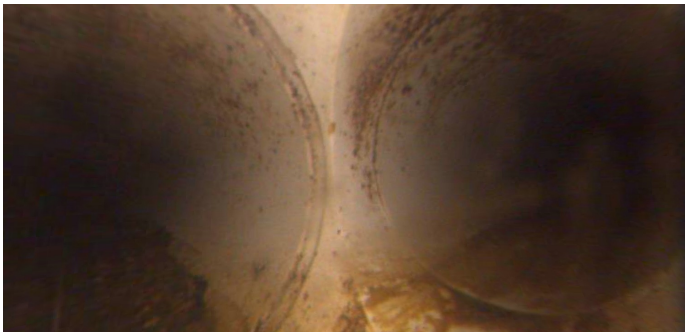
Code:	<b>MWL</b>
Description:	<b>Water Level</b>



Distance (ft):	<b>.0</b>
Structural Grade:	<b>0</b>
O&M Grade:	<b>0</b>
Clock Start/From:	
Clock To:	
1st Value:	
2nd Value:	
Value Percent:	<b>5.000</b>
Continuous Index:	
Within 8" of Joint:	<b>NO</b>
Remarks:	

---

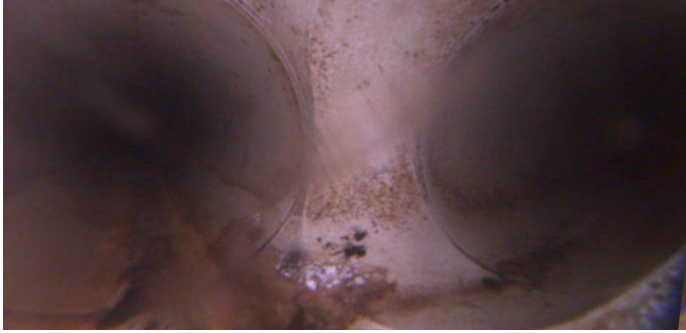
Code:	<b>TF</b>
Description:	<b>Tap Factory</b>



Distance (ft):	<b>69.4</b>
Structural Grade:	<b>0</b>
O&M Grade:	<b>0</b>
Clock Start/From:	<b>9</b>
Clock To:	
1st Value:	<b>4.000</b>
2nd Value:	
Value Percent:	
Continuous Index:	
Within 8" of Joint:	
Remarks:	

---

Code: **TF**  
Description: **Tap Factory**



Distance (ft): **82.4**  
Structural Grade: **0**  
O&M Grade: **0**  
Clock Start/From: **3**  
Clock To:  
1st Value: **4.000**  
2nd Value:  
Value Percent:  
Continuous Index:  
Within 8" of Joint:  
Remarks:

---


Code: **DAGS**  
Description: **Deposits Attached Grease**



Distance (ft): **134.9**  
Structural Grade: **0**  
O&M Grade: **2**  
Clock Start/From: **8**  
Clock To: **4**  
1st Value:  
2nd Value:  
Value Percent: **5.000**  
Continuous Index: **S01**  
Within 8" of Joint: **NO**  
Remarks:

---

Code: **DAGS**  
Description: **Deposits Attached Grease**



Distance (ft): **146.3**  
Structural Grade: **0**  
O&M Grade: **2**  
Clock Start/From: **8**  
Clock To: **4**  
1st Value:  
2nd Value:  
Value Percent: **5.000**  
Continuous Index: **F01**  
Within 8" of Joint: **NO**  
Remarks:

---

Code: **AMH**  
Description: **Manhole**



Distance (ft): **147.1**  
Structural Grade: **0**  
O&M Grade: **0**  
Clock Start/From:  
Clock To:  
1st Value:  
2nd Value:  
Value Percent:  
Continuous Index:  
Within 8" of Joint: **NO**  
Remarks: **M-607-024**