

Profile/Photo Observation Report



Date:	03/30/2018	Weather:		Coding:	PACP 6.0
Pipe Length (ft):	170.3	Owner:	NA	Pre Clean:	No Pre-Cleaning
P.O.#:		Surveyor:	Jen Costello	PSR:	P-608-013-014
Customer:		Clean Date:	01/01/1900	Shape:	C

Street:	FOXCROFT STREET	Flow Control:	Not Controlled
City:	Hobart, IN	Year Renewed:	
Location:	Parking Lot	Tape/Media #:	
Purpose:	Routine Assessment	Dia/Height:	10"
Use:	Sanitary	Material:	PVC
Drain Area:	NA	Lining:	
Category:	NA		
Comment:	P_C at 63 ft debris .Flow direction wrong		
Location Details:		Direction of Survey:	Upstream
US MH:	M-608-014	DS MH:	M-608-013
		Total Length Surveyed (ft):	64.7

O&M Index:	4.00	O&M Quick:	4500	O&M Rating:	20.00
Structural Index:	0.00	Structural Quick:	0000	Structural Rating:	0.00
Overall Index:	4.00	Overall Quick:	4500	Overall Rating:	20.00

	Position	Code	Observation	Video (sec)	Grade
	.0	AMH	Manhole	11	NA
	.0	MWL	Water Level	22	NA
	6.1	MWL	Water Level	45	NA
	6.1	MCU(S01)	Camera Underwater	57	M 4
	30.7	MGO	General Observation	119	NA
	30.7	MCU(F01)	Camera Underwater	130	M 4
	64.7	MSA	Abandoned Survey	212	NA

Code: **AMH**
Description: **Manhole**



Distance (ft): **.0**
Structural Grade: **0**
O&M Grade: **0**
Clock Start/From:
Clock To:
1st Value:
2nd Value:
Value Percent:
Continuous Index:
Within 8" of Joint: **NO**
Remarks: **M-608-013**

Code:	MWL
Description:	Water Level



Distance (ft):	.0
Structural Grade:	0
O&M Grade:	0
Clock Start/From:	
Clock To:	
1st Value:	
2nd Value:	
Value Percent:	30.000
Continuous Index:	
Within 8" of Joint:	NO
Remarks:	

Code:	MWL
Description:	Water Level




Distance (ft):	6.1
Structural Grade:	0
O&M Grade:	0
Clock Start/From:	
Clock To:	
1st Value:	
2nd Value:	
Value Percent:	100.000
Continuous Index:	
Within 8" of Joint:	NO
Remarks:	

Code: **MCU**
Description: **Camera Underwater**



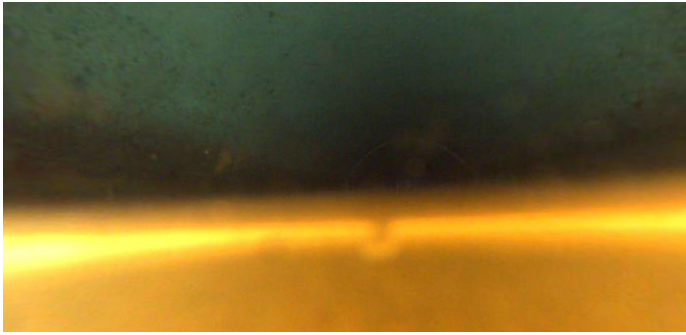
Distance (ft): **6.1**
Structural Grade: **0**
O&M Grade: **4**
Clock Start/From:
Clock To:
1st Value:
2nd Value:
Value Percent:
Continuous Index: **S01**
Within 8" of Joint: **NO**
Remarks:

Code: **MGO**
Description: **General Observation**




Distance (ft): **30.7**
Structural Grade: **0**
O&M Grade: **0**
Clock Start/From:
Clock To:
1st Value:
2nd Value:
Value Percent:
Continuous Index:
Within 8" of Joint: **NO**
Remarks: **REAR CAMERA**

Code: **MCU**
Description: **Camera Underwater**



Distance (ft): **30.7**
Structural Grade: **0**
O&M Grade: **4**
Clock Start/From:
Clock To:
1st Value:
2nd Value:
Value Percent:
Continuous Index: **F01**
Within 8" of Joint: **NO**
Remarks:

Code: **MSA**
Description: **Abandoned Survey**



Distance (ft): **64.7**
Structural Grade: **0**
O&M Grade: **0**
Clock Start/From:
Clock To:
1st Value:
2nd Value:
Value Percent:
Continuous Index:
Within 8" of Joint: **NO**
Remarks: **UNDER WATER**