

## Profile/Photo Observation Report

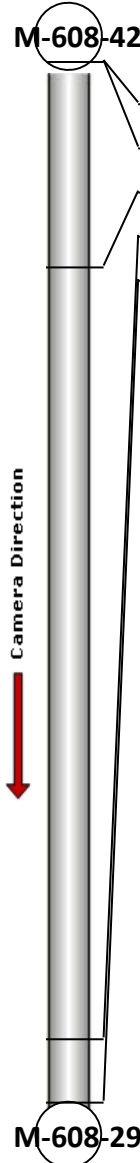


Date:	<b>10/23/2021</b>	Weather:		Coding:	<b>PACP 6.0</b>
Pipe Length (ft):		Owner:	<b>Hobart, IN</b>	Pre Clean:	<b>Not Known</b>
P.O.#:	<b>981_1</b>	Surveyor:	<b>M. Pielacha</b>	PSR:	<b>P-608-042-029</b>
Customer:	<b>Hobart, IN</b>	Clean Date:		Shape:	<b>C</b>

Street:	<b>Hospital Lot</b>	Flow Control:	
City:	<b>Hobart, IN</b>	Year Renewed:	
Location:	<b>Parking Lot</b>	Tape/Media #:	<b>980</b>
Purpose:	<b>Routine Assessment</b>	Dia/Height:	<b>8"</b>
Use:	<b>Sanitary</b>	Material:	<b>VCP</b>
Drain Area:		Lining:	
Category:	<b>NA</b>		
Comment:			

Location Details:		Direction of Survey:	<b>Upstream</b>
US MH:	<b>M-608-29</b>	DS MH:	<b>M-608-42</b>
		Total Length Surveyed (ft):	<b>69.6</b>


O&M Index:	<b>3.00</b>	O&M Quick:	<b>3100</b>	O&M Rating:	<b>3.00</b>
Structural Index:	<b>0.00</b>	Structural Quick:	<b>0000</b>	Structural Rating:	<b>0.00</b>
Overall Index:	<b>3.00</b>	Overall Quick:	<b>3100</b>	Overall Rating:	<b>3.00</b>

	Position	Code	Observation	Video (sec)	Grade
					
	.0	AMH	Manhole	0	NA
	.0	MWL	Water Level	17	NA
	13.8	MGO	General Observation	48	NA
	65.4	OBZ	Obstacle Other	162	M 3
	69.6	MSA	Abandoned Survey	197	NA




Code: **AMH**  
Description: **Manhole**

Distance (ft): **.0**  
Structural Grade: **0**  
O&M Grade: **0**  
Clock Start/From:  
Clock To:  
1st Value:  
2nd Value:  
Value Percent:  
Continuous Index:  
Within 8" of Joint: **NO**  
Remarks: **M-608-42**



Code: **MWL**  
Description: **Water Level**


Distance (ft): **.0**  
Structural Grade: **0**  
O&M Grade: **0**  
Clock Start/From:  
Clock To:  
1st Value:  
2nd Value:  
Value Percent: **20.000**  
Continuous Index:  
Within 8" of Joint: **NO**  
Remarks:



Code: **MGO**  
Description: **General Observation**

Distance (ft): **13.8**  
Structural Grade: **0**  
O&M Grade: **0**  
Clock Start/From:  
Clock To:  
1st Value:  
2nd Value:  
Value Percent:  
Continuous Index:  
Within 8" of Joint: **NO**  
Remarks: **Fog in the line; D/s manhole is covered.**


---



Code: **OBZ**  
Description: **Obstacle Other**

Distance (ft): **65.4**  
Structural Grade: **0**  
O&M Grade: **3**  
Clock Start/From: **4**  
Clock To: **8**  
1st Value:  
2nd Value:  
Value Percent: **20.000**  
Continuous Index:  
Within 8" of Joint: **NO**  
Remarks: **Debris**

---



Code: **MSA**  
Description: **Abandoned Survey**

Distance (ft): **69.6**  
Structural Grade: **0**  
O&M Grade: **0**  
Clock Start/From:  
Clock To:  
1st Value:  
2nd Value:  
Value Percent:  
Continuous Index:  
Within 8" of Joint: **NO**  
Remarks: **20% OBZ Manhole 1-2' ahead.**