

Profile/Photo Observation Report

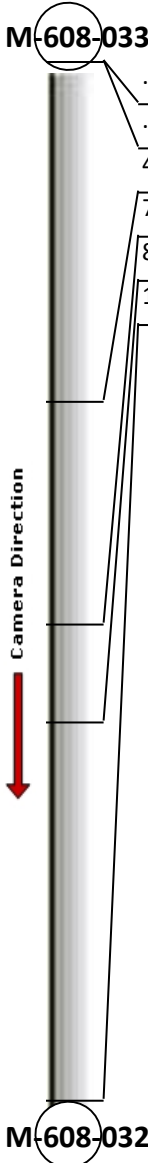


Date:	04/05/2018	Weather:		Coding:	PACP 6.0
Pipe Length (ft):	133.3	Owner:	NA	Pre Clean:	No Pre-Cleaning
P.O.#:		Surveyor:	Jen Costello	PSR:	P-608-032-033
Customer:		Clean Date:	01/01/1900	Shape:	C

Street:	OFF W 14TH ST	Flow Control:	Not Controlled
City:	Hobart, IN	Year Renewed:	
Location:	Yard	Tape/Media #:	
Purpose:	Routine Assessment	Dia/Height:	12"
Use:	Sanitary	Material:	PVC
Drain Area:	NA	Lining:	
Category:	NA		
Comment:	Flow direction is marked wrong.		

Location Details:		Direction of Survey:	Downstream
US MH:	M-608-033	DS MH:	M-608-032
		Total Length Surveyed (ft):	130.5

O&M Index:	2.00	O&M Quick:	2800	O&M Rating:	16.00
Structural Index:	0.00	Structural Quick:	0000	Structural Rating:	0.00
Overall Index:	2.00	Overall Quick:	2800	Overall Rating:	16.00


	Position	Code	Observation	Video (sec)	Grade
	.0	AMH	Manhole	10	NA
	.0	MWL	Water Level	22	NA
	42.7	DAZ(S01)	Deposits Attached Other	119	M 2
	70.6	MGO	General Observation	188	NA
	82.9	DAZ(F01)	Deposits Attached Other	224	M 2
	130.2	AMH	Manhole	332	NA



Code: **AMH**
 Description: **Manhole**


 Distance (ft): **.0**
 Structural Grade: **0**
 O&M Grade: **0**
 Clock Start/From:
 Clock To:
 1st Value:
 2nd Value:
 Value Percent:
 Continuous Index:
 Within 8" of Joint: **NO**
 Remarks: **M-608-033**

Code:	MWL
Description:	Water Level



Distance (ft):	.0
Structural Grade:	0
O&M Grade:	0
Clock Start/From:	
Clock To:	
1st Value:	
2nd Value:	
Value Percent:	20.000
Continuous Index:	
Within 8" of Joint:	NO
Remarks:	

Code:	DAZ
Description:	Deposits Attached Other



Distance (ft):	42.7
Structural Grade:	0
O&M Grade:	2
Clock Start/From:	8
Clock To:	4
1st Value:	
2nd Value:	
Value Percent:	5.000
Continuous Index:	S01
Within 8" of Joint:	NO
Remarks:	

Code: **MGO**
Description: **General Observation**



Distance (ft): **70.6**
Structural Grade: **0**
O&M Grade: **0**
Clock Start/From:
Clock To:
1st Value:
2nd Value:
Value Percent:
Continuous Index:
Within 8" of Joint: **NO**
Remarks: **REAR CAMERA**

Code: **DAZ**
Description: **Deposits Attached Other**



Distance (ft): **82.9**
Structural Grade: **0**
O&M Grade: **2**
Clock Start/From: **8**
Clock To: **4**
1st Value:
2nd Value:
Value Percent: **5.000**
Continuous Index: **F01**
Within 8" of Joint: **NO**
Remarks:



Code:	AMH
Description:	Manhole
Distance (ft):	130.2
Structural Grade:	0
O&M Grade:	0
Clock Start/From:	
Clock To:	
1st Value:	
2nd Value:	
Value Percent:	
Continuous Index:	
Within 8" of Joint:	NO
Remarks:	M-608-032