

Profile/Photo Observation Report

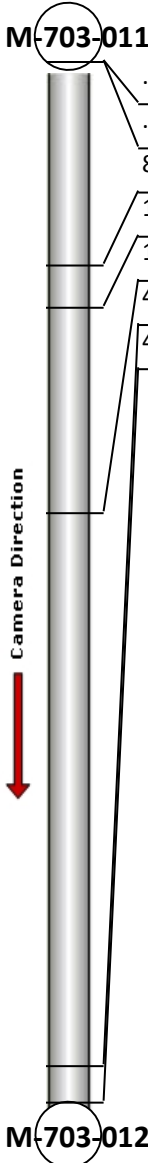


Date:	09/30/2018	Weather:		Coding:	PACP 6.0
Pipe Length (ft):	96.8	Owner:	NA	Pre Clean:	Not Known
P.O.#:		Surveyor:	Selasie Honu	PSR:	P-703-012-011
Customer:		Clean Date:	01/01/1900	Shape:	C

Street:	Pheasant Run Dr.	Flow Control:	Not Controlled
City:	Hobart, IN	Year Renewed:	
Location:	Light Highway	Tape/Media #:	
Purpose:	Routine Assessment	Dia/Height:	8"
Use:	Sanitary	Material:	PVC
Drain Area:	NA	Lining:	
Category:	NA		
Comment:			

Location Details:		Direction of Survey:	Downstream
US MH:	M-703-011	DS MH:	M-703-012
		Total Length Surveyed (ft):	43.1

O&M Index:	3.00	O&M Quick:	3100	O&M Rating:	3.00
Structural Index:	2.00	Structural Quick:	2300	Structural Rating:	6.00
Overall Index:	2.25	Overall Quick:	3123	Overall Rating:	9.00

	Position	Code	Observation	Video (sec)	Grade
	.0	AMH	Manhole	10	NA
	.0	MWL	Water Level	21	NA
	8.4	JOL	Joint Offset Large	49	S 2
	10.2	MWLS	Water Level Sag	64	S 2
	18.7	TF	Tap Factory	92	NA
	41.6	JOL	Joint Offset Large	149	S 2
	43.1	MSA	Abandoned Survey	163	NA

Code: **AMH**
Description: **Manhole**



Distance (ft): **.0**
Structural Grade: **0**
O&M Grade: **0**
Clock Start/From:
Clock To:
1st Value:
2nd Value:
Value Percent:
Continuous Index:
Within 8" of Joint: **NO**
Remarks: **M-703-011**

Code:	MWL
Description:	Water Level



Distance (ft):	.0
Structural Grade:	0
O&M Grade:	0
Clock Start/From:	
Clock To:	
1st Value:	
2nd Value:	
Value Percent:	5.000
Continuous Index:	
Within 8" of Joint:	NO
Remarks:	

Code:	JOL
Description:	Joint Offset Large




Distance (ft):	8.4
Structural Grade:	2
O&M Grade:	0
Clock Start/From:	
Clock To:	
1st Value:	
2nd Value:	
Value Percent:	
Continuous Index:	
Within 8" of Joint:	NO
Remarks:	

Code: **MWLS**
Description: **Water Level Sag**




Distance (ft): **10.2**
Structural Grade: **2**
O&M Grade: **3**
Clock Start/From:
Clock To:
1st Value:
2nd Value:
Value Percent: **20.000**
Continuous Index:
Within 8" of Joint: **NO**
Remarks:

Code: **TF**
Description: **Tap Factory**



Distance (ft): **18.7**
Structural Grade: **0**
O&M Grade: **0**
Clock Start/From: **9**
Clock To:
1st Value: **4.000**
2nd Value:
Value Percent:
Continuous Index:
Within 8" of Joint:
Remarks:

Code: **JOL**
Description: **Joint Offset Large**



Distance (ft): **41.6**
Structural Grade: **2**
O&M Grade: **0**
Clock Start/From:
Clock To:
1st Value:
2nd Value:
Value Percent:
Continuous Index:
Within 8" of Joint: **NO**
Remarks:

Code: **MSA**
Description: **Abandoned Survey**



Distance (ft): **43.1**
Structural Grade: **0**
O&M Grade: **0**
Clock Start/From:
Clock To:
1st Value:
2nd Value:
Value Percent:
Continuous Index:
Within 8" of Joint: **NO**
Remarks: **joint offset large**