

Profile/Photo Observation Report



Date:	03/27/2018	Weather:		Coding:	PACP 6.0
Pipe Length (ft):	119.6	Owner:	NA	Pre Clean:	Not Known
P.O.#:		Surveyor:	Jen Costello	PSR:	P-703-029-030
Customer:		Clean Date:	01/01/1900	Shape:	C


Street:	MANOR DR	Flow Control:	Not Controlled
City:	Hobart, IN	Year Renewed:	
Location:	Other	Tape/Media #:	
Purpose:	Not Known	Dia/Height:	10"
Use:	Sanitary	Material:	PVC
Drain Area:	NA	Lining:	
Category:	NA		
Comment:			

Location Details:		Direction of Survey:	Downstream
US MH:	M-703-030	DS MH:	M-703-029
		Total Length Surveyed (ft):	79.1


O&M Index:	2.43	O&M Quick:	5126	O&M Rating:	17.00
Structural Index:	0.00	Structural Quick:	0000	Structural Rating:	0.00
Overall Index:	2.43	Overall Quick:	5126	Overall Rating:	17.00

The diagram shows a vertical pipe with a grey gradient. A red arrow on the left points downwards, labeled "Camera Direction". Observation points are marked along the pipe with horizontal lines. A table to the right of the pipe provides details for these points.

Position	Code	Observation	Video (sec)	Grade
M-703-030				
.0	AMH	Manhole	10	NA
.0	MWL	Water Level	21	NA
.0	DAGS(S01)	Deposits Attached Grease	33	M 2
31.3	DAGS(F01)	Deposits Attached Grease	107	M 2
48.3	TFA	Tap Factory Active	152	NA
50.0	TF	Tap Factory	168	NA
78.5	OBP	Obstacle External Pipe or Cable	236	M 5
79.1	MSA	Abandoned Survey	249	NA
M-703-029				




Code:	MWL
Description:	Water Level




Distance (ft):	.0
Structural Grade:	0
O&M Grade:	0
Clock Start/From:	
Clock To:	
1st Value:	
2nd Value:	
Value Percent:	10.000
Continuous Index:	
Within 8" of Joint:	NO
Remarks:	

Code:	DAGS
Description:	Deposits Attached Grease



Distance (ft):	.0
Structural Grade:	0
O&M Grade:	2
Clock Start/From:	8
Clock To:	4
1st Value:	
2nd Value:	
Value Percent:	5.000
Continuous Index:	S01
Within 8" of Joint:	NO
Remarks:	

Code: **DAGS**
Description: **Deposits Attached Grease**



Distance (ft): **31.3**
Structural Grade: **0**
O&M Grade: **2**
Clock Start/From: **8**
Clock To: **4**
1st Value:
2nd Value:
Value Percent: **5.000**
Continuous Index: **F01**
Within 8" of Joint: **NO**
Remarks:

Code: **TFA**
Description: **Tap Factory Active**




Distance (ft): **48.3**
Structural Grade: **0**
O&M Grade: **0**
Clock Start/From: **9**
Clock To:
1st Value: **4.000**
2nd Value:
Value Percent:
Continuous Index:
Within 8" of Joint:
Remarks:

Code: **TF**
Description: **Tap Factory**




Distance (ft): **50.0**
Structural Grade: **0**
O&M Grade: **0**
Clock Start/From: **9**
Clock To:
1st Value: **4.000**
2nd Value:
Value Percent:
Continuous Index:
Within 8" of Joint:
Remarks:

Code: **OBP**
Description: **Obstacle External Pipe or Cable**



Distance (ft): **78.5**
Structural Grade: **0**
O&M Grade: **5**
Clock Start/From: **3**
Clock To: **9**
1st Value:
2nd Value:
Value Percent: **40.000**
Continuous Index:
Within 8" of Joint: **NO**
Remarks:



Code:	MSA
Description:	Abandoned Survey
Distance (ft):	79.1
Structural Grade:	0
O&M Grade:	0
Clock Start/From:	
Clock To:	
1st Value:	
2nd Value:	
Value Percent:	
Continuous Index:	
Within 8" of Joint:	NO
Remarks:	OBP