

Profile/Photo Observation Report



Date:	04/09/2018	Weather:		Coding:	PACP 6.0
Pipe Length (ft):	333.5	Owner:	NA	Pre Clean:	Not Known
P.O.#:		Surveyor:	Jen Costello	PSR:	P-704-017-016
Customer:		Clean Date:	01/01/1900	Shape:	C

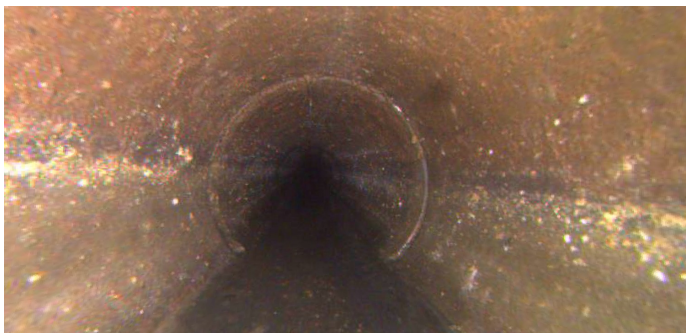
Street:	N Michigan Ave.	Flow Control:	Not Controlled
City:	Hobart, IN	Year Renewed:	
Location:	Other	Tape/Media #:	
Purpose:	Not Known	Dia/Height:	8"
Use:	Sanitary	Material:	VCP
Drain Area:	NA	Lining:	
Category:	NA		
Comment:			

Location Details:		Direction of Survey:	Downstream
US MH:	M-704-017	DS MH:	M-704-016
		Total Length Surveyed (ft):	16.8

O&M Index:	1.60	O&M Quick:	2312	O&M Rating:	8.00
Structural Index:	2.00	Structural Quick:	2100	Structural Rating:	2.00
Overall Index:	1.67	Overall Quick:	2412	Overall Rating:	10.00


	Position	Code	Observation	Video (sec)	Grade
	.0	AMH	Manhole	10	NA
	.0	MWL	Water Level	21	NA
	1.1	RFJ	Roots Fine Joint	35	M 1
	1.1	DAGS(S01)	Deposits Attached Grease	46	M 2
	5.6	RFJ	Roots Fine Joint	66	M 1
	5.6	CL	Crack Longitudinal	77	S 2
	11.3	TFC	Tap Factory Capped	102	NA
	14.8	TB	Tap Break-in	122	NA
	16.8	MSA	Abandoned Survey	138	NA
	16.8	DAGS(F01)	Deposits Attached Grease	149	M 2

Code: **AMH**
Description: **Manhole**



Distance (ft): **.0**
Structural Grade: **0**
O&M Grade: **0**
Clock Start/From:
Clock To:
1st Value:
2nd Value:
Value Percent:
Continuous Index:
Within 8" of Joint: **NO**
Remarks: **M-704-017**

Code:	MWL
Description:	Water Level




Distance (ft):	.0
Structural Grade:	0
O&M Grade:	0
Clock Start/From:	
Clock To:	
1st Value:	
2nd Value:	
Value Percent:	5.000
Continuous Index:	
Within 8" of Joint:	NO
Remarks:	

Code:	RFJ
Description:	Roots Fine Joint



Distance (ft):	1.1
Structural Grade:	0
O&M Grade:	1
Clock Start/From:	12
Clock To:	
1st Value:	
2nd Value:	
Value Percent:	
Continuous Index:	
Within 8" of Joint:	YES
Remarks:	

Code: **DAGS**
Description: **Deposits Attached Grease**




Distance (ft): **1.1**
Structural Grade: **0**
O&M Grade: **2**
Clock Start/From: **8**
Clock To: **4**
1st Value:
2nd Value:
Value Percent: **5.000**
Continuous Index: **S01**
Within 8" of Joint: **NO**
Remarks:

Code: **RFJ**
Description: **Roots Fine Joint**




Distance (ft): **5.6**
Structural Grade: **0**
O&M Grade: **1**
Clock Start/From: **11**
Clock To: **1**
1st Value:
2nd Value:
Value Percent:
Continuous Index:
Within 8" of Joint: **YES**
Remarks:

Code: **CL**
Description: **Crack Longitudinal**



Distance (ft): **5.6**
Structural Grade: **2**
O&M Grade: **0**
Clock Start/From: **9**
Clock To:
1st Value:
2nd Value:
Value Percent:
Continuous Index:
Within 8" of Joint: **YES**
Remarks:

Code: **TFC**
Description: **Tap Factory Capped**



Distance (ft): **11.3**
Structural Grade: **0**
O&M Grade: **0**
Clock Start/From: **9**
Clock To:
1st Value: **4.000**
2nd Value:
Value Percent:
Continuous Index:
Within 8" of Joint:
Remarks:

Code: **TB**
Description: **Tap Break-in**



Distance (ft): **14.8**
Structural Grade: **0**
O&M Grade: **0**
Clock Start/From: **3**
Clock To:
1st Value: **4.000**
2nd Value:
Value Percent:
Continuous Index:
Within 8" of Joint:
Remarks:

Code: **MSA**
Description: **Abandoned Survey**



Distance (ft): **16.8**
Structural Grade: **0**
O&M Grade: **0**
Clock Start/From:
Clock To:
1st Value:
2nd Value:
Value Percent:
Continuous Index:
Within 8" of Joint: **NO**
Remarks: **debris**



Code:	DAGS
Description:	Deposits Attached Grease
Distance (ft):	16.8
Structural Grade:	0
O&M Grade:	2
Clock Start/From:	8
Clock To:	4
1st Value:	
2nd Value:	
Value Percent:	5.000
Continuous Index:	F01
Within 8" of Joint:	NO
Remarks:	