

Profile/Photo Observation Report



Date:	04/10/2018	Weather:		Coding:	PACP 6.0
Pipe Length (ft):	120.9	Owner:	NA	Pre Clean:	Not Known
P.O.#:		Surveyor:	Byrd Fitzgerald	PSR:	P-704-061-070
Customer:		Clean Date:	01/01/1900	Shape:	C

Street:	OFF PRIVATE DR	Flow Control:	Not Controlled
City:	Hobart, IN	Year Renewed:	
Location:	Other	Tape/Media #:	
Purpose:	Not Known	Dia/Height:	8"
Use:	Sanitary	Material:	VCP
Drain Area:	NA	Lining:	
Category:	NA		
Comment:			


Location Details:		Direction of Survey:	Downstream
US MH:	M-704-070	DS MH:	M-704-061
		Total Length Surveyed (ft):	31.8

O&M Index:	2.25	O&M Quick:	3221	O&M Rating:	9.00
Structural Index:	0.00	Structural Quick:	0000	Structural Rating:	0.00
Overall Index:	2.25	Overall Quick:	3221	Overall Rating:	9.00

Position	Code	Observation	Video (sec)	Grade
.0	AMH	Manhole	10	NA
.0	MWL	Water Level	21	NA
19.0	RMC	Roots Medium Connection	71	M 3
19.0	TFD	Tap Factory Defective	82	M 2
19.2	RFJ	Roots Fine Joint	94	M 1
29.1	RMJ	Roots Medium Joint	125	M 3
31.8	MSA	Abandoned Survey	141	NA




Code:	MWL
Description:	Water Level




Distance (ft):	.0
Structural Grade:	0
O&M Grade:	0
Clock Start/From:	
Clock To:	
1st Value:	
2nd Value:	
Value Percent:	5.000
Continuous Index:	
Within 8" of Joint:	NO
Remarks:	

Code:	RMC
Description:	Roots Medium Connection



Distance (ft):	19.0
Structural Grade:	0
O&M Grade:	3
Clock Start/From:	4
Clock To:	5
1st Value:	
2nd Value:	
Value Percent:	10.000
Continuous Index:	
Within 8" of Joint:	NO
Remarks:	

Code: **TFD**
Description: **Tap Factory Defective**



Distance (ft): **19.0**
Structural Grade: **0**
O&M Grade: **2**
Clock Start/From: **3**
Clock To:
1st Value: **4.000**
2nd Value:
Value Percent:
Continuous Index:
Within 8" of Joint: **YES**
Remarks: **partially blocked by roots**

Code: **RFJ**
Description: **Roots Fine Joint**



Distance (ft): **19.2**
Structural Grade: **0**
O&M Grade: **1**
Clock Start/From: **8**
Clock To:
1st Value:
2nd Value:
Value Percent:
Continuous Index:
Within 8" of Joint: **YES**
Remarks:

Code: **RMJ**
Description: **Roots Medium Joint**



Distance (ft): **29.1**
Structural Grade: **0**
O&M Grade: **3**
Clock Start/From: **7**
Clock To: **10**
1st Value:
2nd Value:
Value Percent: **20.000**
Continuous Index:
Within 8" of Joint: **YES**
Remarks: **into barrel**

Code: **MSA**
Description: **Abandoned Survey**



Distance (ft): **31.8**
Structural Grade: **0**
O&M Grade: **0**
Clock Start/From:
Clock To:
1st Value:
2nd Value:
Value Percent:
Continuous Index:
Within 8" of Joint: **NO**
Remarks: **rmj**