

Profile/Photo Observation Report



Date:	10/22/2021	Weather:		Coding:	PACP 6.0
Pipe Length (ft):		Owner:	Hobart, IN	Pre Clean:	Not Known
P.O.#:	958_1	Surveyor:	M. Pielacha	PSR:	P-705-087-025
Customer:	Hobart, IN	Clean Date:		Shape:	C


Street:	3rd Street	Flow Control:	
City:	Hobart, IN	Year Renewed:	
Location:	Light Highway	Tape/Media #:	958
Purpose:	Reversal	Dia/Height:	10"
Use:	Sanitary	Material:	PVC
Drain Area:		Lining:	
Category:	NA		
Comment:			

Location Details:		Direction of Survey:	Downstream
US MH:	M-705-25	DS MH:	M-705-87
		Total Length Surveyed (ft):	240.3

O&M Index:	2.00	O&M Quick:	2100	O&M Rating:	2.00
Structural Index:	0.00	Structural Quick:	0000	Structural Rating:	0.00
Overall Index:	2.00	Overall Quick:	2100	Overall Rating:	2.00

The diagram illustrates a vertical manhole structure. A vertical cylinder represents the manhole, with a red arrow pointing downwards labeled "Camera Direction". The manhole is labeled "M-705-25" at the top and "M-705-87" at the bottom. A table of observations is shown to the right of the manhole, with lines connecting specific observation points to the manhole structure.

Position	Code	Observation	Video (sec)	Grade
.0	AMH	Manhole	0	NA
.0	MWL	Water Level	32	NA
22.4	TF	Tap Factory	59	NA
30.7	TF	Tap Factory	76	NA
190.9	TF	Tap Factory	240	NA
240.3	OBZ	Obstacle Other	417	M 2
240.3	MSA	Abandoned Survey	427	NA





Code:	MWL
Description:	Water Level
Distance (ft):	.0
Structural Grade:	0
O&M Grade:	0
Clock Start/From:	
Clock To:	
1st Value:	
2nd Value:	
Value Percent:	5.000
Continuous Index:	
Within 8" of Joint:	NO
Remarks:	




Code:	TF
Description:	Tap Factory
Distance (ft):	22.4
Structural Grade:	0
O&M Grade:	0
Clock Start/From:	3
Clock To:	
1st Value:	4.000
2nd Value:	
Value Percent:	
Continuous Index:	
Within 8" of Joint:	NO
Remarks:	



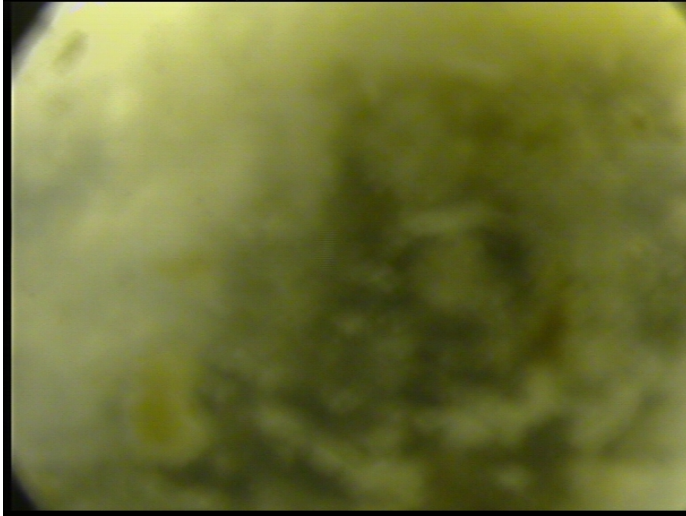
Code: **TF**
Description: **Tap Factory**

Distance (ft): **30.7**
Structural Grade: **0**
O&M Grade: **0**
Clock Start/From: **3**
Clock To:
1st Value: **4.000**
2nd Value:
Value Percent:
Continuous Index:
Within 8" of Joint: **NO**
Remarks:




Code: **TF**
Description: **Tap Factory**

Distance (ft): **190.9**
Structural Grade: **0**
O&M Grade: **0**
Clock Start/From: **9**
Clock To:
1st Value: **4.000**
2nd Value:
Value Percent:
Continuous Index:
Within 8" of Joint: **NO**
Remarks:



Code: **OBZ**
Description: **Obstacle Other**

Distance (ft): **240.3**
Structural Grade: **0**
O&M Grade: **2**
Clock Start/From: **6**
Clock To:
1st Value:
2nd Value:
Value Percent: **10.000**
Continuous Index:
Within 8" of Joint: **NO**
Remarks: **under water debris**



Code: **MSA**
Description: **Abandoned Survey**

Distance (ft): **240.3**
Structural Grade: **0**
O&M Grade: **0**
Clock Start/From:
Clock To:
1st Value:
2nd Value:
Value Percent:
Continuous Index:
Within 8" of Joint: **NO**
Remarks: **MSA due to debris; Reverse is complete**