

Profile/Photo Observation Report




| | | | | | |
|-------------------|-------------------|-------------|--------------------|------------|----------------------|
| Date: | 10/20/2021 | Weather: | | Coding: | PACP 6.0 |
| Pipe Length (ft): | | Owner: | Hobart, IN | Pre Clean: | Not Known |
| P.O.#: | 912_1 | Surveyor: | M. Pielacha | PSR: | P-705-032-033 |
| Customer: | Hobart, IN | Clean Date: | | Shape: | C |

| | | | |
|-------------|---------------------------|---------------|------------|
| Street: | Center Street | Flow Control: | |
| City: | Hobart, IN | Year Renewed: | |
| Location: | Light Highway | Tape/Media #: | 912 |
| Purpose: | Routine Assessment | Dia/Height: | 8" |
| Use: | Sanitary | Material: | PVC |
| Drain Area: | | Lining: | |
| Category: | NA | | |
| Comment: | | | |

| | | | |
|-------------------|-----------------|-----------------------------|-------------------|
| Location Details: | | Direction of Survey: | Downstream |
| US MH: | M-705-33 | DS MH: | M-705-32 |
| | | Total Length Surveyed (ft): | 140.5 |

| | | | | | |
|-------------------|-------------|-------------------|-------------|--------------------|-------------|
| O&M Index: | 0.00 | O&M Quick: | 0000 | O&M Rating: | 0.00 |
| Structural Index: | 0.00 | Structural Quick: | 0000 | Structural Rating: | 0.00 |
| Overall Index: | 0.00 | Overall Quick: | 0000 | Overall Rating: | 0.00 |

| | Position | Code | Observation | Video (sec) | Grade |
|--|----------|------|-------------|-------------|-------|
| | .0 | AMH | Manhole | 0 | NA |
| | .0 | MWL | Water Level | 14 | NA |
| | 19.6 | TF | Tap Factory | 46 | NA |
| | 34.5 | TF | Tap Factory | 76 | NA |
| | 41.4 | TF | Tap Factory | 101 | NA |
| | 42.7 | TF | Tap Factory | 119 | NA |
| | 140.5 | AMH | Manhole | 255 | NA |



Code: **AMH**
 Description: **Manhole**


Distance (ft): **.0**
 Structural Grade: **0**
 O&M Grade: **0**
 Clock Start/From:
 Clock To:
 1st Value:
 2nd Value:
 Value Percent:
 Continuous Index:
 Within 8" of Joint: **NO**
 Remarks: **M-705-33**




| | |
|---------------------|--------------------|
| Code: | MWL |
| Description: | Water Level |
| Distance (ft): | .0 |
| Structural Grade: | 0 |
| O&M Grade: | 0 |
| Clock Start/From: | |
| Clock To: | |
| 1st Value: | |
| 2nd Value: | |
| Value Percent: | 5.000 |
| Continuous Index: | |
| Within 8" of Joint: | NO |
| Remarks: | |



| | |
|---------------------|--------------------|
| Code: | TF |
| Description: | Tap Factory |
| Distance (ft): | 19.6 |
| Structural Grade: | 0 |
| O&M Grade: | 0 |
| Clock Start/From: | 2 |
| Clock To: | |
| 1st Value: | 4.000 |
| 2nd Value: | |
| Value Percent: | |
| Continuous Index: | |
| Within 8" of Joint: | NO |
| Remarks: | |



| | |
|---------------------|-------------|
| Code: | TF |
| Description: | Tap Factory |
| Distance (ft): | 34.5 |
| Structural Grade: | 0 |
| O&M Grade: | 0 |
| Clock Start/From: | 10 |
| Clock To: | |
| 1st Value: | 4.000 |
| 2nd Value: | |
| Value Percent: | |
| Continuous Index: | |
| Within 8" of Joint: | NO |
| Remarks: | |



| | |
|---------------------|-------------|
| Code: | TF |
| Description: | Tap Factory |
| Distance (ft): | 41.4 |
| Structural Grade: | 0 |
| O&M Grade: | 0 |
| Clock Start/From: | 9 |
| Clock To: | |
| 1st Value: | 4.000 |
| 2nd Value: | |
| Value Percent: | |
| Continuous Index: | |
| Within 8" of Joint: | NO |
| Remarks: | |



Code: **TF**
Description: **Tap Factory**

Distance (ft): **42.7**
Structural Grade: **0**
O&M Grade: **0**
Clock Start/From: **3**
Clock To:
1st Value: **4.000**
2nd Value:
Value Percent:
Continuous Index:
Within 8" of Joint: **NO**
Remarks:



Code: **AMH**
Description: **Manhole**

Distance (ft): **140.5**
Structural Grade: **0**
O&M Grade: **0**
Clock Start/From:
Clock To:
1st Value:
2nd Value:
Value Percent:
Continuous Index:
Within 8" of Joint: **NO**
Remarks: **M-705-32**