

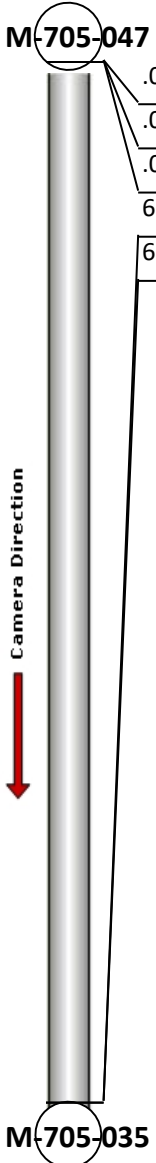
Profile/Photo Observation Report




| | | | | | |
|-------------------|-----------------------|-------------|-----------------------|------------|------------------------|
| Date: | 05/01/2018 | Weather: | | Coding: | PACP 6.0 |
| Pipe Length (ft): | | Owner: | City of Hobart | Pre Clean: | No Pre-Cleaning |
| P.O.#: | 152 | Surveyor: | M. Pielacha | PSR: | P-705-047-035 |
| Customer: | City of Hobart | Clean Date: | | Shape: | C |

| | | | |
|-------------------|---------------------------|-----------------------------|-----------------------|
| Street: | 2nd Street | Flow Control: | Not Controlled |
| City: | Hobart, IN | Year Renewed: | |
| Location: | Light Highway | Tape/Media #: | DEP 152 |
| Purpose: | Routine Assessment | Dia/Height: | 18" |
| Use: | Sanitary | Material: | VCP |
| Drain Area: | | Lining: | |
| Category: | NA | | |
| Comment: | 5-21-2018 | | |
| Location Details: | | Direction of Survey: | Upstream |
| US MH: | M-705-035 | DS MH: | M-705-047 |
| | | Total Length Surveyed (ft): | 6.4 |


| | | | | | |
|-------------------|-------------|-------------------|-------------|--------------------|-------------|
| O&M Index: | 3.00 | O&M Quick: | 3100 | O&M Rating: | 3.00 |
| Structural Index: | 0.00 | Structural Quick: | 0000 | Structural Rating: | 0.00 |
| Overall Index: | 3.00 | Overall Quick: | 3100 | Overall Rating: | 3.00 |

| | Position | Code | Observation | Video (sec) | Grade |
|--|----------|----------|-----------------------|-------------|-------|
|  | .0 | AMH | Manhole | 0 | NA |
| | .0 | MWL | Water Level | 4 | NA |
| | .0 | DSF(S01) | Deposits Settled Fine | 13 | M 3 |
| | 6.4 | DSF(F01) | Deposits Settled Fine | 121 | M 3 |
| | 6.4 | MSA | Abandoned Survey | 124 | NA |
| | | | | | |



Code: **AMH**
Description: **Manhole**

Distance (ft): **.0**
Structural Grade: **0**
O&M Grade: **0**
Clock Start/From:
Clock To:
1st Value:
2nd Value:
Value Percent:
Continuous Index:
Within 8" of Joint: **NO**
Remarks: **M-705-035**



Code: **MWL**
Description: **Water Level**

Distance (ft): **.0**
Structural Grade: **0**
O&M Grade: **0**
Clock Start/From:
Clock To:
1st Value:
2nd Value:
Value Percent: **10.000**
Continuous Index:
Within 8" of Joint: **NO**
Remarks:



Code: **DSF**
Description: **Deposits Settled Fine**

Distance (ft): **.0**
Structural Grade: **0**
O&M Grade: **3**
Clock Start/From: **4**
Clock To: **8**
1st Value:
2nd Value:
Value Percent: **15.000**
Continuous Index: **S01**
Within 8" of Joint: **YES**
Remarks:



Code: **DSF**
Description: **Deposits Settled Fine**

Distance (ft): **6.4**
Structural Grade: **0**
O&M Grade: **3**
Clock Start/From: **4**
Clock To: **8**
1st Value:
2nd Value:
Value Percent: **15.000**
Continuous Index: **F01**
Within 8" of Joint: **NO**
Remarks:



Code: **MSA**
Description: **Abandoned Survey**

Distance (ft): **6.4**
Structural Grade: **0**
O&M Grade: **0**
Clock Start/From:
Clock To:
1st Value:
2nd Value:
Value Percent:
Continuous Index:
Within 8" of Joint: **NO**
Remarks: **sediment**