

Profile/Photo Observation Report




| | | | | | |
|-------------------|-------------------|-------------|------------------------|------------|--------------------------|
| Date: | 04/18/2018 | Weather: | | Coding: | PACP 6.0 |
| Pipe Length (ft): | 219.3 | Owner: | NA | Pre Clean: | Not Known |
| P.O.#: | | Surveyor: | Byrd Fitzgerald | PSR: | P-706-008.2-008.1 |
| Customer: | | Clean Date: | 01/01/1900 | Shape: | C |


| | | | |
|-------------|----------------------------|---------------|-----------------------|
| Street: | Capitol | Flow Control: | Not Controlled |
| City: | Hobart, IN | Year Renewed: | |
| Location: | Light Highway | Tape/Media #: | |
| Purpose: | Maintenance Related | Dia/Height: | 8" |
| Use: | Sanitary | Material: | VCP |
| Drain Area: | NA | Lining: | Cured in Place |
| Category: | NA | | |
| Comment: | Roots at 4'. | | |

| | | | |
|-------------------|--------------------|-----------------------------|--------------------|
| Location Details: | | Direction of Survey: | Downstream |
| US MH: | M-706-008.1 | DS MH: | M-706-008.2 |
| | | Total Length Surveyed (ft): | 5.3 |

| | | | | | |
|-------------------|-------------|-------------------|-------------|--------------------|-------------|
| O&M Index: | 3.00 | O&M Quick: | 4121 | O&M Rating: | 6.00 |
| Structural Index: | 0.00 | Structural Quick: | 0000 | Structural Rating: | 0.00 |
| Overall Index: | 3.00 | Overall Quick: | 4121 | Overall Rating: | 6.00 |

| Position | Code | Observation | Video (sec) | Grade |
|--------------------|------|--------------------------|-------------|-------|
| M-706-008.1 | | | | |
| .0 | DAGS | Deposits Attached Grease | 10 | M 2 |
| .0 | AMH | Manhole | 22 | NA |
| .0 | MWL | Water Level | 33 | NA |
| 4.4 | RBJ | Roots Ball Joint | 53 | M 4 |
| 5.3 | MSA | Abandoned Survey | 66 | NA |

Camera Direction




M-706-008.2

Code: **DAGS**
 Description: **Deposits Attached Grease**



Distance (ft): **.0**
 Structural Grade: **0**
 O&M Grade: **2**
 Clock Start/From: **8**
 Clock To: **4**
 1st Value:
 2nd Value:
 Value Percent: **10.000**
 Continuous Index:
 Within 8" of Joint: **NO**
 Remarks:

| | |
|--------------|----------------|
| Code: | AMH |
| Description: | Manhole |




| | |
|---------------------|--------------------|
| Distance (ft): | .0 |
| Structural Grade: | 0 |
| O&M Grade: | 0 |
| Clock Start/From: | |
| Clock To: | |
| 1st Value: | |
| 2nd Value: | |
| Value Percent: | |
| Continuous Index: | |
| Within 8" of Joint: | NO |
| Remarks: | M-706-008.1 |

| | |
|--------------|--------------------|
| Code: | MWL |
| Description: | Water Level |



| | |
|---------------------|--------------|
| Distance (ft): | .0 |
| Structural Grade: | 0 |
| O&M Grade: | 0 |
| Clock Start/From: | |
| Clock To: | |
| 1st Value: | |
| 2nd Value: | |
| Value Percent: | 5.000 |
| Continuous Index: | |
| Within 8" of Joint: | NO |
| Remarks: | |

Code: **RBJ**
Description: **Roots Ball Joint**



Distance (ft): **4.4**
Structural Grade: **0**
O&M Grade: **4**
Clock Start/From: **7**
Clock To: **5**
1st Value:
2nd Value:
Value Percent: **55.000**
Continuous Index:
Within 8" of Joint: **YES**
Remarks:

Code: **MSA**
Description: **Abandoned Survey**



Distance (ft): **5.3**
Structural Grade: **0**
O&M Grade: **0**
Clock Start/From:
Clock To:
1st Value:
2nd Value:
Value Percent:
Continuous Index:
Within 8" of Joint: **NO**
Remarks: **rbj**