

## Profile/Photo Observation Report



Date:	<b>04/15/2018</b>	Weather:		Coding:	<b>PACP 6.0</b>
Pipe Length (ft):	<b>127.7</b>	Owner:	<b>NA</b>	Pre Clean:	<b>Not Known</b>
P.O.#:		Surveyor:	<b>Selasie Honu</b>	PSR:	<b>P-706-008.3-008.2</b>
Customer:		Clean Date:	<b>01/01/1900</b>	Shape:	<b>C</b>


Street:	<b>GARFIELD ST &amp; E 9TH ST</b>	Flow Control:	<b>Not Controlled</b>
City:	<b>Hobart, IN</b>	Year Renewed:	
Location:	<b>Light Highway</b>	Tape/Media #:	
Purpose:	<b>Maintenance Related</b>	Dia/Height:	<b>10"</b>
Use:	<b>Sanitary</b>	Material:	<b>VCP</b>
Drain Area:	<b>NA</b>	Lining:	<b>Cured in Place</b>
Category:	<b>NA</b>		
Comment:	<b>Reverse setup. clogged with debris at 10'.</b>		
Location Details:		Direction of Survey:	<b>Downstream</b>
US MH:	<b>M-706-008.2</b>	DS MH:	<b>M-706-008.3</b>
		Total Length Surveyed (ft):	<b>11.3</b>

O&M Index:	<b>3.00</b>	O&M Quick:	<b>3200</b>	O&M Rating:	<b>6.00</b>
Structural Index:	<b>2.00</b>	Structural Quick:	<b>2100</b>	Structural Rating:	<b>2.00</b>
Overall Index:	<b>2.67</b>	Overall Quick:	<b>3221</b>	Overall Rating:	<b>8.00</b>



---

Code:	<b>MWL</b>
Description:	<b>Water Level</b>



Distance (ft):	<b>.0</b>
Structural Grade:	<b>0</b>
O&M Grade:	<b>0</b>
Clock Start/From:	
Clock To:	
1st Value:	
2nd Value:	
Value Percent:	<b>5.000</b>
Continuous Index:	
Within 8" of Joint:	<b>NO</b>
Remarks:	

---


Code:	<b>RMJ</b>
Description:	<b>Roots Medium Joint</b>



Distance (ft):	<b>4.3</b>
Structural Grade:	<b>0</b>
O&M Grade:	<b>3</b>
Clock Start/From:	<b>7</b>
Clock To:	<b>5</b>
1st Value:	
2nd Value:	
Value Percent:	<b>15.000</b>
Continuous Index:	<b>S01</b>
Within 8" of Joint:	<b>YES</b>
Remarks:	

---


Code: **MWLS**  
Description: **Water Level Sag**



Distance (ft): **10.4**  
Structural Grade: **2**  
O&M Grade: **3**  
Clock Start/From:  
Clock To:  
1st Value:  
2nd Value:  
Value Percent: **10.000**  
Continuous Index:  
Within 8" of Joint: **NO**  
Remarks:

---

Code: **RMJ**  
Description: **Roots Medium Joint**



Distance (ft): **11.3**  
Structural Grade: **0**  
O&M Grade: **3**  
Clock Start/From: **7**  
Clock To: **5**  
1st Value:  
2nd Value:  
Value Percent: **15.000**  
Continuous Index: **F01**  
Within 8" of Joint: **YES**  
Remarks:

---



Code:	<b>MSA</b>
Description:	<b>Abandoned Survey</b>
Distance (ft):	<b>11.3</b>
Structural Grade:	<b>0</b>
O&M Grade:	<b>0</b>
Clock Start/From:	
Clock To:	
1st Value:	
2nd Value:	
Value Percent:	
Continuous Index:	
Within 8" of Joint:	<b>NO</b>
Remarks:	<b>camera underwater</b>