

Profile/Photo Observation Report



Date:	04/15/2018	Weather:		Coding:	PACP 6.0
Pipe Length (ft):	127.7	Owner:	NA	Pre Clean:	Not Known
P.O.#:		Surveyor:	Selasie Honu	PSR:	P-706-008.3-008.2
Customer:		Clean Date:	01/01/1900	Shape:	C

Street:	Capitol	Flow Control:	Not Controlled
City:	Hobart, IN	Year Renewed:	
Location:	Light Highway	Tape/Media #:	
Purpose:	Maintenance Related	Dia/Height:	10"
Use:	Sanitary	Material:	VCP
Drain Area:	NA	Lining:	Cured in Place
Category:	NA		
Comment:	Reverse setup. clogged with debris at 10'.		

Location Details:		Direction of Survey:	Downstream
US MH:	M-706-008.2	DS MH:	M-706-008.3
		Total Length Surveyed (ft):	11.3


O&M Index:	3.00	O&M Quick:	3200	O&M Rating:	6.00
Structural Index:	2.00	Structural Quick:	2100	Structural Rating:	2.00
Overall Index:	2.67	Overall Quick:	3221	Overall Rating:	8.00

Position	Code	Observation	Video (sec)	Grade
M-706-008.2				
.0	AMH	Manhole	10	NA
.0	MWL	Water Level	21	NA
4.3	RMJ(S01)	Roots Medium Joint	41	M 3
10.4	MWLS	Water Level Sag	64	S 2
11.3	RMJ(F01)	Roots Medium Joint	77	M 3
11.3	MSA	Abandoned Survey	89	NA

Camera Direction


M-706-008.3

Code: **AMH**
 Description: **Manhole**



Distance (ft): **.0**
 Structural Grade: **0**
 O&M Grade: **0**
 Clock Start/From:
 Clock To:
 1st Value:
 2nd Value:
 Value Percent:
 Continuous Index:
 Within 8" of Joint: **NO**
 Remarks: **M-706-008.2**

Code:	MWL
Description:	Water Level



Distance (ft):	.0
Structural Grade:	0
O&M Grade:	0
Clock Start/From:	
Clock To:	
1st Value:	
2nd Value:	
Value Percent:	5.000
Continuous Index:	
Within 8" of Joint:	NO
Remarks:	

Code:	RMJ
Description:	Roots Medium Joint




Distance (ft):	4.3
Structural Grade:	0
O&M Grade:	3
Clock Start/From:	7
Clock To:	5
1st Value:	
2nd Value:	
Value Percent:	15.000
Continuous Index:	S01
Within 8" of Joint:	YES
Remarks:	

Code: **MWLS**
Description: **Water Level Sag**



Distance (ft): **10.4**
Structural Grade: **2**
O&M Grade: **3**
Clock Start/From:
Clock To:
1st Value:
2nd Value:
Value Percent: **10.000**
Continuous Index:
Within 8" of Joint: **NO**
Remarks:

Code: **RMJ**
Description: **Roots Medium Joint**



Distance (ft): **11.3**
Structural Grade: **0**
O&M Grade: **3**
Clock Start/From: **7**
Clock To: **5**
1st Value:
2nd Value:
Value Percent: **15.000**
Continuous Index: **F01**
Within 8" of Joint: **YES**
Remarks:

Code: **MSA**
Description: **Abandoned Survey**



Distance (ft): **11.3**
Structural Grade: **0**
O&M Grade: **0**
Clock Start/From:
Clock To:
1st Value:
2nd Value:
Value Percent:
Continuous Index:
Within 8" of Joint: **NO**
Remarks: **camera underwater**