

Profile/Photo Observation Report



Date:	04/20/2018	Weather:		Coding:	PACP 6.0
Pipe Length (ft):	228.4	Owner:	NA	Pre Clean:	Not Known
P.O.#:		Surveyor:	Jen Costello	PSR:	P-706-010.2-010.1
Customer:		Clean Date:	01/01/1900	Shape:	C


Street:	Capitol	Flow Control:	Not Controlled
City:	Hobart, IN	Year Renewed:	
Location:	Easement/Right of Way	Tape/Media #:	
Purpose:	Maintenance Related	Dia/Height:	12"
Use:	Sanitary	Material:	PVC
Drain Area:	NA	Lining:	Cured in Place
Category:	NA		
Comment:	Reverse setup. heavy silt at 21'-flow incorrect.		

Location Details:		Direction of Survey:	Upstream
US MH:	M-706-010.1	DS MH:	M-706-010.2
		Total Length Surveyed (ft):	22.8

O&M Index:	0.00	O&M Quick:	0000	O&M Rating:	0.00
Structural Index:	0.00	Structural Quick:	0000	Structural Rating:	0.00
Overall Index:	0.00	Overall Quick:	0000	Overall Rating:	0.00


	Position	Code	Observation	Video (sec)	Grade
	.0	AMH	Manhole	10	NA
	.0	MWL	Water Level	21	NA
	12.7	TF	Tap Factory	58	NA
	14.8	TF	Tap Factory	74	NA
	22.8	MSA	Abandoned Survey	102	NA

Code: **AMH**
Description: **Manhole**



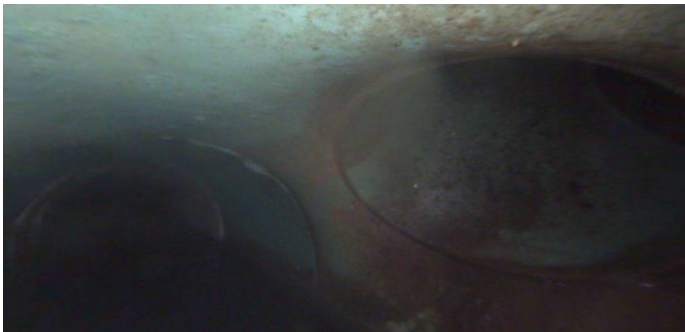
Distance (ft): **.0**
Structural Grade: **0**
O&M Grade: **0**
Clock Start/From:
Clock To:
1st Value:
2nd Value:
Value Percent:
Continuous Index:
Within 8" of Joint: **NO**
Remarks: **M-706-010.2**

Code:	MWL
Description:	Water Level




Distance (ft):	.0
Structural Grade:	0
O&M Grade:	0
Clock Start/From:	
Clock To:	
1st Value:	
2nd Value:	
Value Percent:	10.000
Continuous Index:	
Within 8" of Joint:	NO
Remarks:	

Code:	TF
Description:	Tap Factory



Distance (ft):	12.7
Structural Grade:	0
O&M Grade:	0
Clock Start/From:	3
Clock To:	
1st Value:	4.000
2nd Value:	
Value Percent:	
Continuous Index:	
Within 8" of Joint:	
Remarks:	

Code: **TF**
Description: **Tap Factory**



Distance (ft): **14.8**
Structural Grade: **0**
O&M Grade: **0**
Clock Start/From: **10**
Clock To:
1st Value: **4.000**
2nd Value:
Value Percent:
Continuous Index:
Within 8" of Joint:
Remarks:

Code: **MSA**
Description: **Abandoned Survey**



Distance (ft): **22.8**
Structural Grade: **0**
O&M Grade: **0**
Clock Start/From:
Clock To:
1st Value:
2nd Value:
Value Percent:
Continuous Index:
Within 8" of Joint: **NO**
Remarks: **debris under water**