

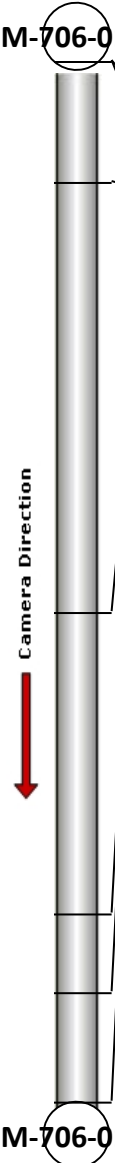
## Profile/Photo Observation Report



Date:	<b>04/17/2018</b>	Weather:		Coding:	<b>PACP 6.0</b>
Pipe Length (ft):	<b>235.6</b>	Owner:	<b>NA</b>	Pre Clean:	<b>Not Known</b>
P.O.#:		Surveyor:	<b>Jen Costello</b>	PSR:	<b>P-706-011.4-011.3</b>
Customer:		Clean Date:	<b>01/01/1900</b>	Shape:	<b>C</b>

Street:	<b>Capitol</b>	Flow Control:	<b>Not Controlled</b>
City:	<b>Hobart, IN</b>	Year Renewed:	
Location:	<b>Light Highway</b>	Tape/Media #:	
Purpose:	<b>Maintenance Related</b>	Dia/Height:	<b>12"</b>
Use:	<b>Sanitary</b>	Material:	<b>PVC</b>
Drain Area:	<b>NA</b>	Lining:	<b>Cured in Place</b>
Category:	<b>NA</b>		
Comment:	<b>Reverse setup. heavy blk silt at 17'.-flow is incorrect.</b>		
Location Details:		Direction of Survey:	<b>Downstream</b>
US MH:	<b>M-706-011.3</b>	DS MH:	<b>M-706-011.4</b>
		Total Length Surveyed (ft):	<b>18.9</b>

O&M Index:	<b>3.00</b>	O&M Quick:	<b>3100</b>	O&M Rating:	<b>3.00</b>
Structural Index:	<b>0.00</b>	Structural Quick:	<b>0000</b>	Structural Rating:	<b>0.00</b>
Overall Index:	<b>3.00</b>	Overall Quick:	<b>3100</b>	Overall Rating:	<b>3.00</b>

	Position	Code	Observation	Video (sec)	Grade
	M-706-011.3				
	.0	AMH	Manhole	10	NA
	.0	MWL	Water Level	21	NA
	2.2	TF	Tap Factory	37	NA
	10.0	TF	Tap Factory	64	NA
	15.5	MMC	Material Change	86	NA
	16.9	RMJ	Roots Medium Joint	101	M 3
	18.9	MSA	Abandoned Survey	116	NA
M-706-011.4					

Code: **AMH**  
Description: **Manhole**



Distance (ft): **.0**  
Structural Grade: **0**  
O&M Grade: **0**  
Clock Start/From:  
Clock To:  
1st Value:  
2nd Value:  
Value Percent:  
Continuous Index:  
Within 8" of Joint: **NO**  
Remarks: **M-706-011.3**

---

Code:	<b>MWL</b>
Description:	<b>Water Level</b>



Distance (ft):	<b>.0</b>
Structural Grade:	<b>0</b>
O&M Grade:	<b>0</b>
Clock Start/From:	
Clock To:	
1st Value:	
2nd Value:	
Value Percent:	<b>10.000</b>
Continuous Index:	
Within 8" of Joint:	<b>NO</b>
Remarks:	

---


Code:	<b>TF</b>
Description:	<b>Tap Factory</b>



Distance (ft):	<b>2.2</b>
Structural Grade:	<b>0</b>
O&M Grade:	<b>0</b>
Clock Start/From:	<b>2</b>
Clock To:	
1st Value:	<b>4.000</b>
2nd Value:	
Value Percent:	
Continuous Index:	
Within 8" of Joint:	
Remarks:	

---

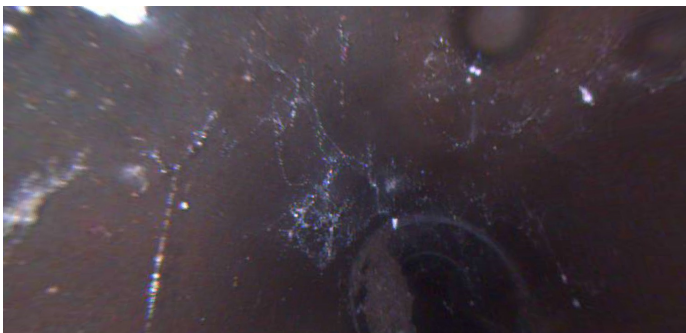
Code: **TF**  
Description: **Tap Factory**



Distance (ft): **10.0**  
Structural Grade: **0**  
O&M Grade: **0**  
Clock Start/From: **10**  
Clock To:  
1st Value: **4.000**  
2nd Value:  
Value Percent:  
Continuous Index:  
Within 8" of Joint:  
Remarks:

---


Code: **MMC**  
Description: **Material Change**



Distance (ft): **15.5**  
Structural Grade: **0**  
O&M Grade: **0**  
Clock Start/From:  
Clock To:  
1st Value:  
2nd Value:  
Value Percent:  
Continuous Index:  
Within 8" of Joint: **NO**  
Remarks: **VCP**

---


Code: **RMJ**  
Description: **Roots Medium Joint**



Distance (ft): **16.9**  
Structural Grade: **0**  
O&M Grade: **3**  
Clock Start/From: **8**  
Clock To: **4**  
1st Value:  
2nd Value:  
Value Percent: **20.000**  
Continuous Index:  
Within 8" of Joint: **YES**  
Remarks:

---

Code: **MSA**  
Description: **Abandoned Survey**



Distance (ft): **18.9**  
Structural Grade: **0**  
O&M Grade: **0**  
Clock Start/From:  
Clock To:  
1st Value:  
2nd Value:  
Value Percent:  
Continuous Index:  
Within 8" of Joint: **NO**  
Remarks: **RMJ**